

Legend

Catch Basin

- Not Rated
- Good
- Fair
- Poor

Drain Manhole

- Not Rated
- Good
- Fair
- Poor

Outfall

- Not Rated
- Good
- Fair
- Poor

Scupper

- Not Rated
- Good
- Fair
- Poor

Pipes

BMP

Structure

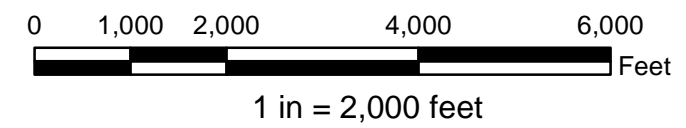
Sources: Esri, HERE, DeLorme, Intermap, increment P Corp., GEBCO, USGS, FAO, NPS, NRCAN, GeoBase, IGN, Kadaster NL, Ordnance Survey, Esri Japan, METI, Esri China (Hong Kong), swisstopo, MapmyIndia, © OpenStreetMap contributors, and the GIS User Community



Environmental Partners
 A partnership for engineering solutions.
 GROUP



Stormwater Mapbook Index - Conditions
Tisbury, MA
 January 2018





CB 678 Completely full and non-functioning. Clean out structure.

CB 679

CB 632 CB 681


OF 33
CB 677

MAIN STREET

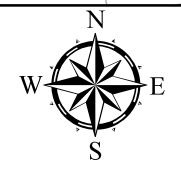
MASSASOIT AVENUE

AGAWAM AVENUE

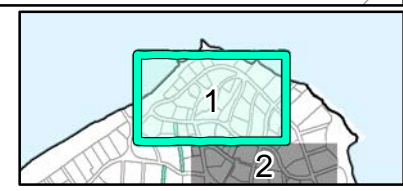
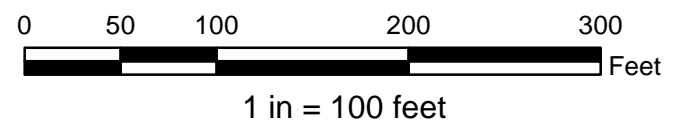
IROQUOIS AVENUE

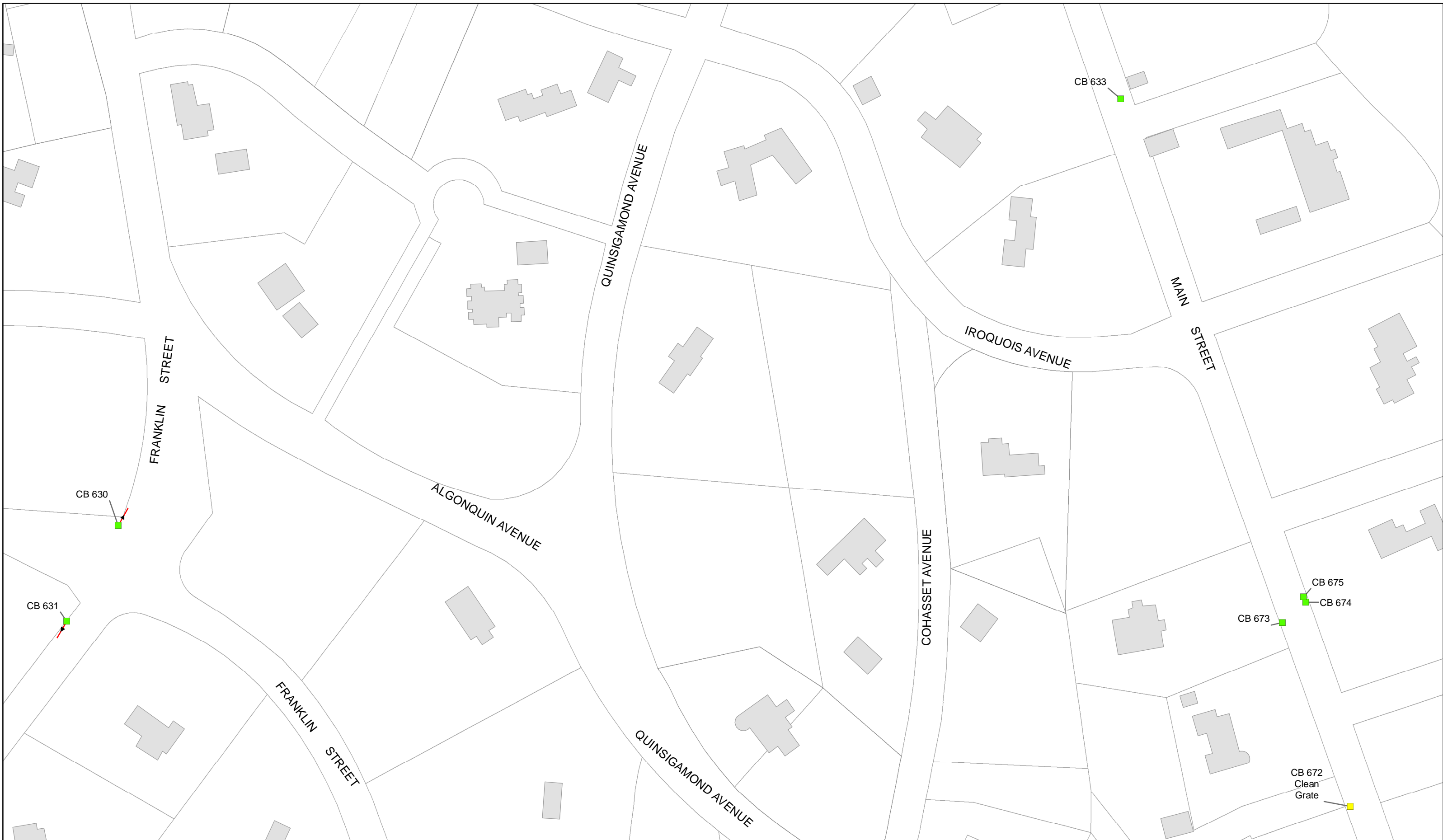


Environmental Partners
A partnership for engineering solutions. GROUP

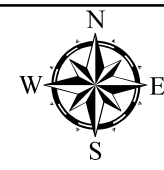


Stormwater Mapbook - Conditions
Tisbury, MA
January 2018

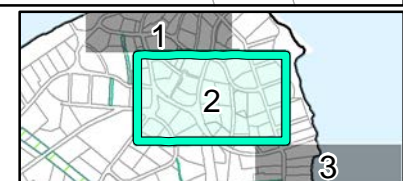
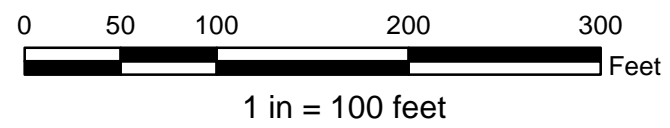




Environmental Partners
 A partnership for engineering solutions. GROUP



Stormwater Mapbook - Conditions
Tisbury, MA
 January 2018



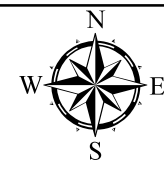

CB 671 Completely full and non-functioning. Clean out structure.

MAIN STREET

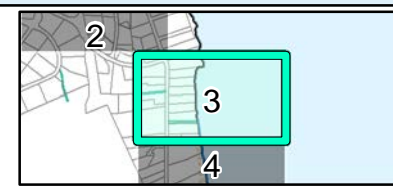
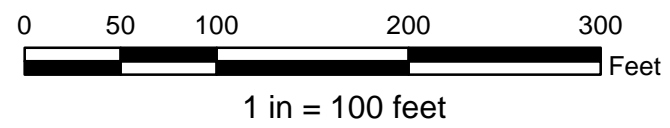
CB 670
Clean Grate

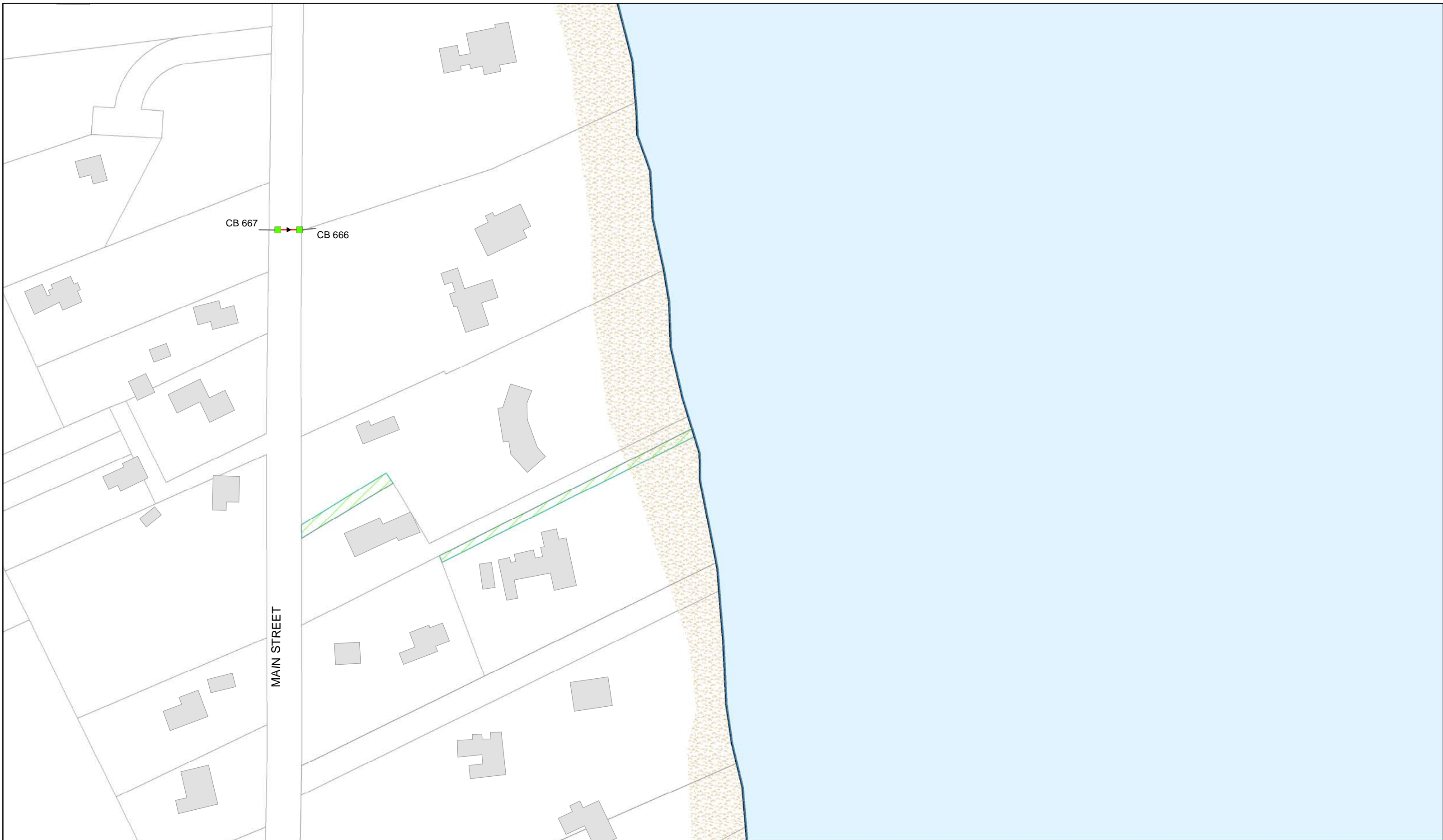
CB 669

CB 668
Clean Grate

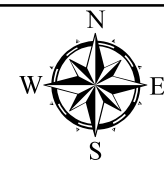


Stormwater Mapbook - Conditions
Tisbury, MA
January 2018

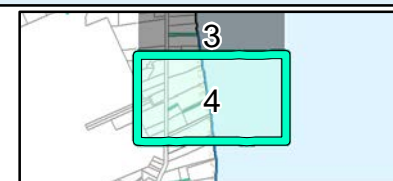
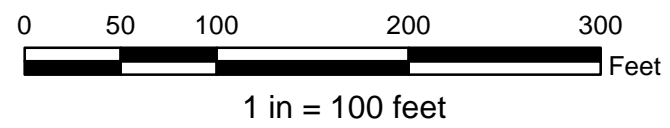


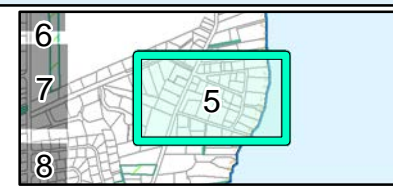
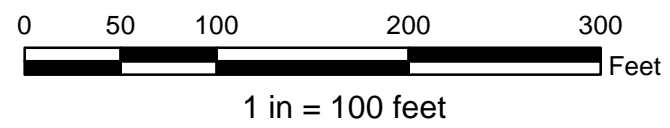
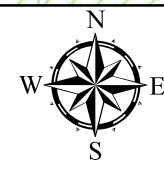
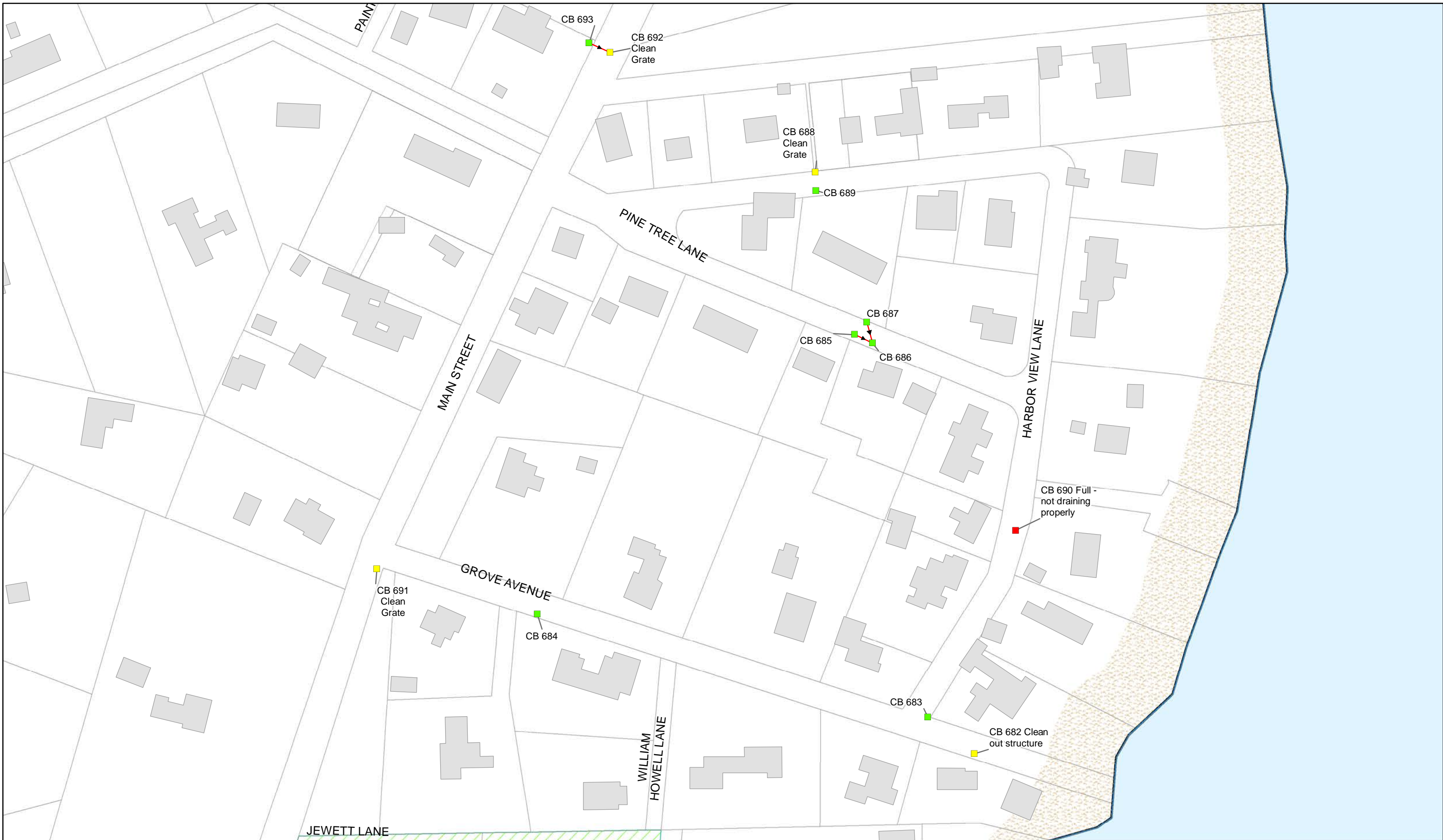


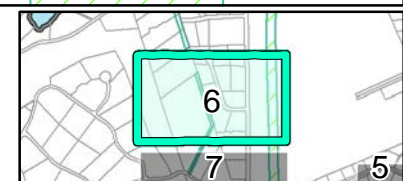
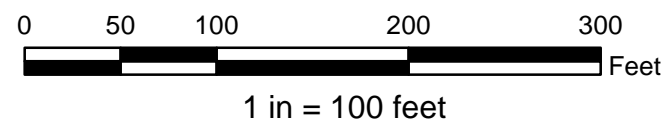
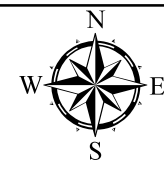
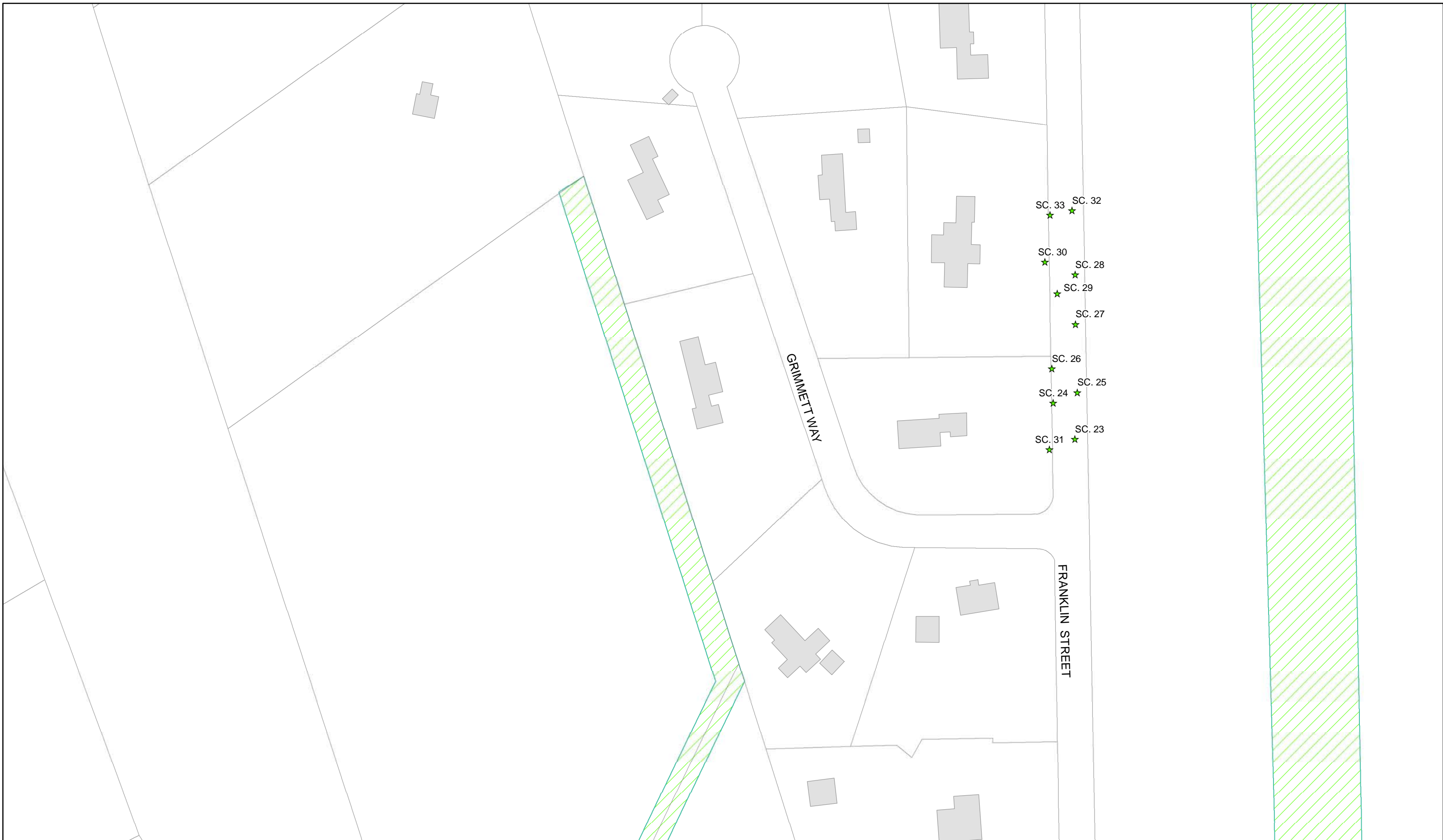
Environmental Partners
A partnership for engineering solutions. GROUP

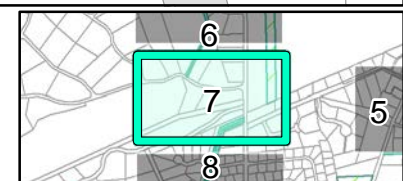
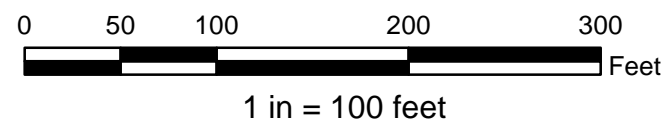
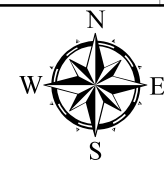
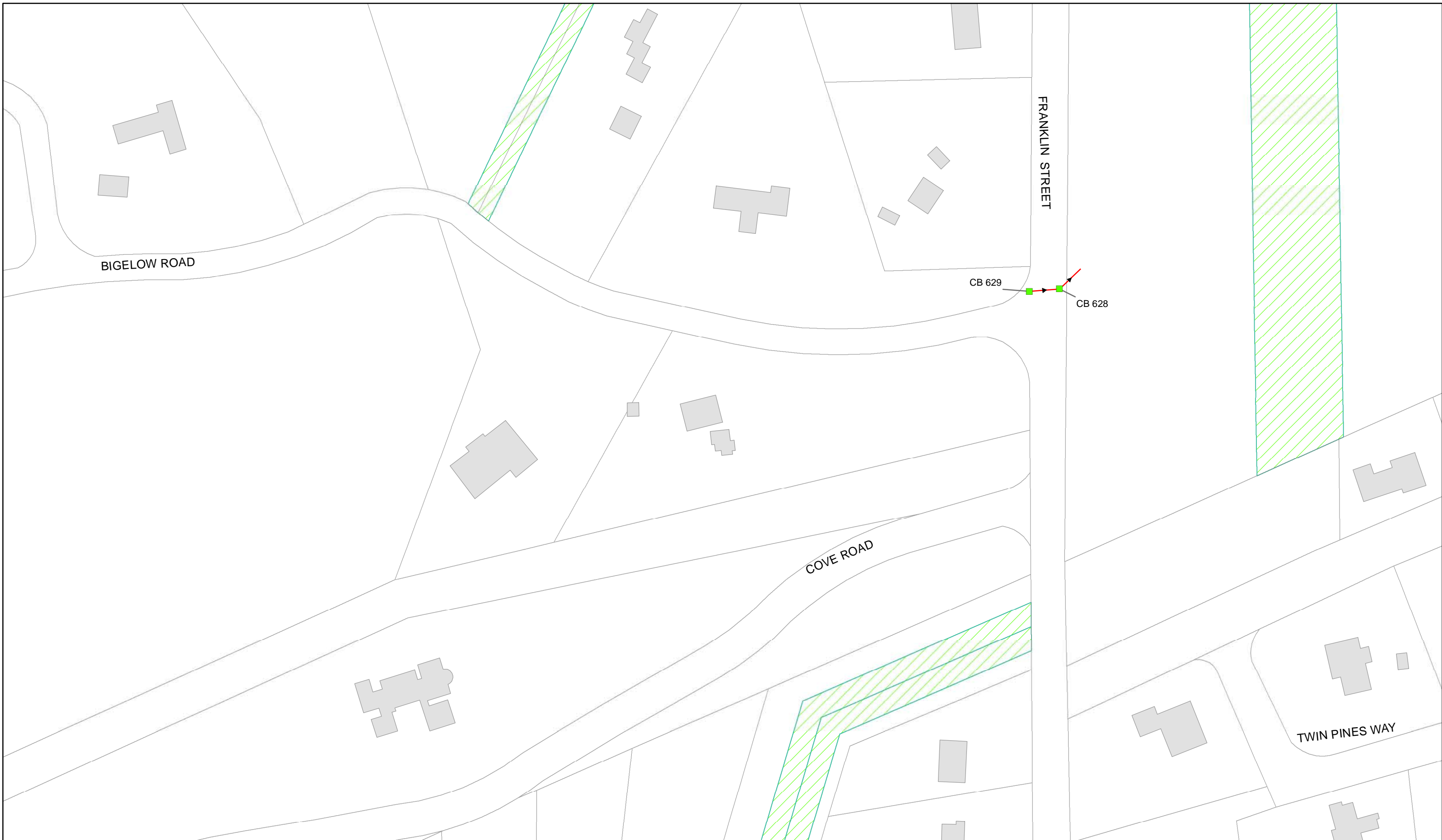


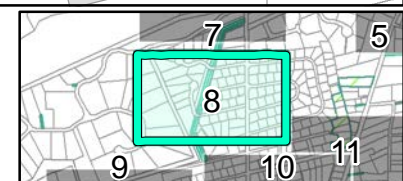
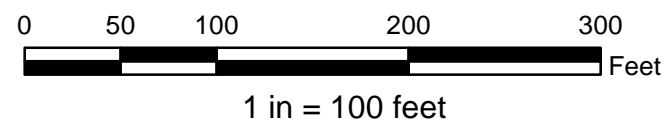
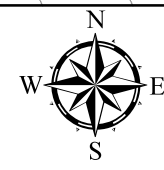
Stormwater Mapbook - Conditions
Tisbury, MA
January 2018

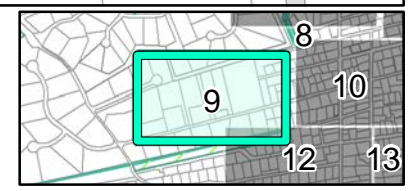
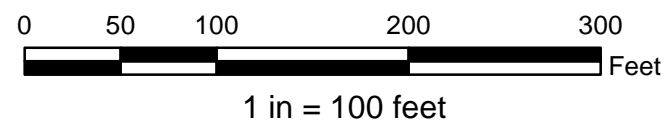
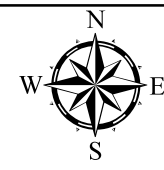
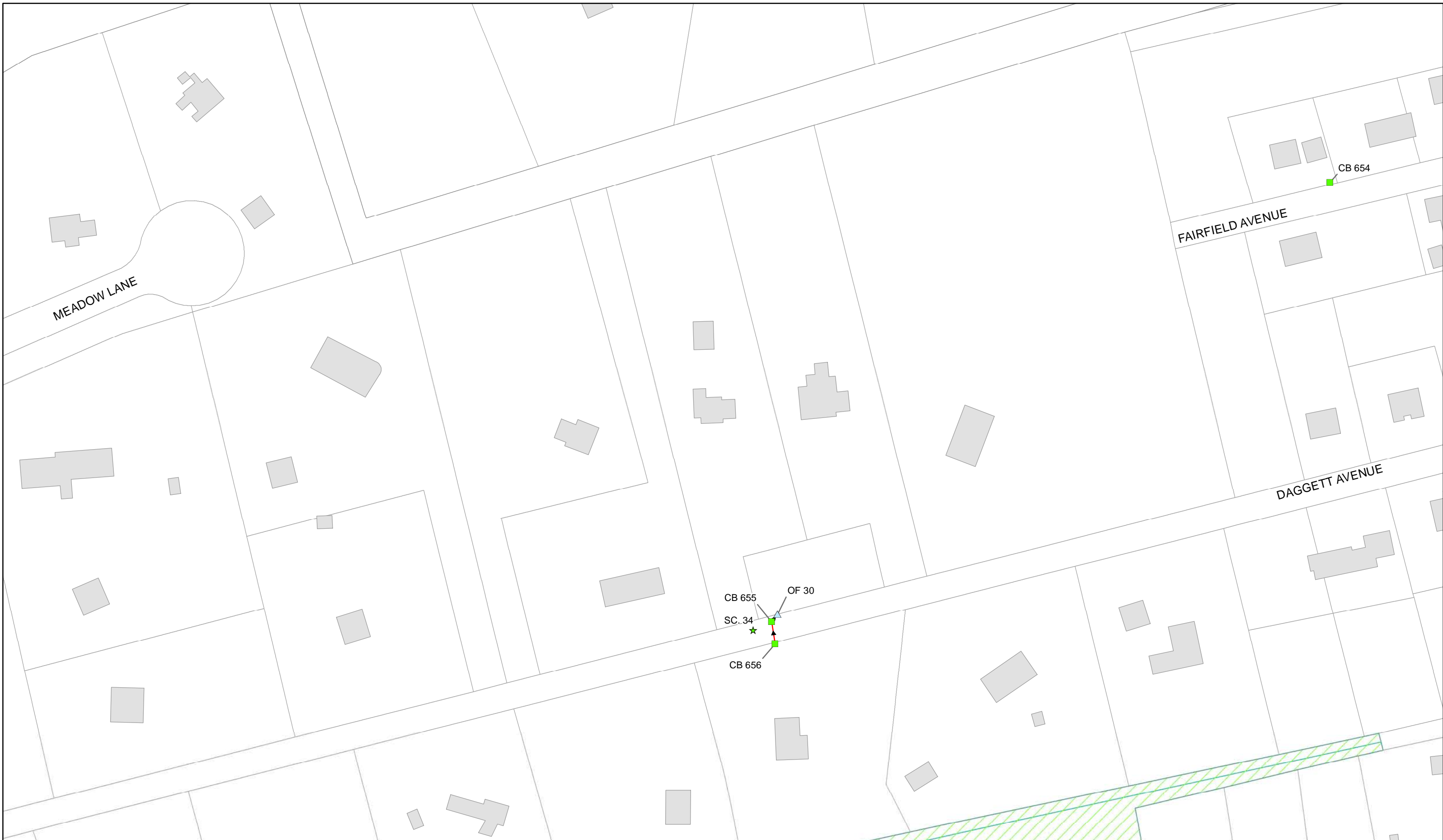


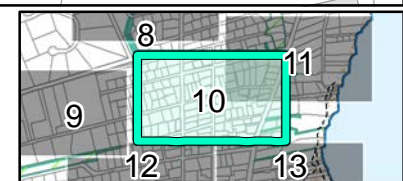
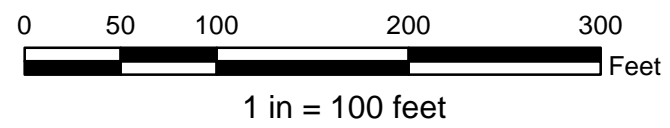
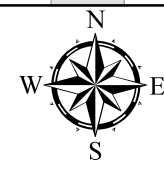


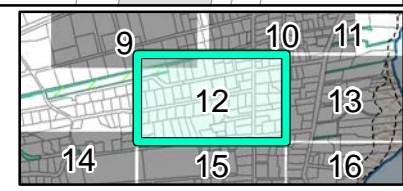
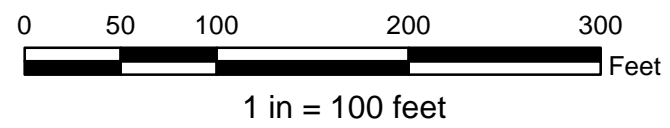
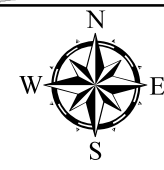
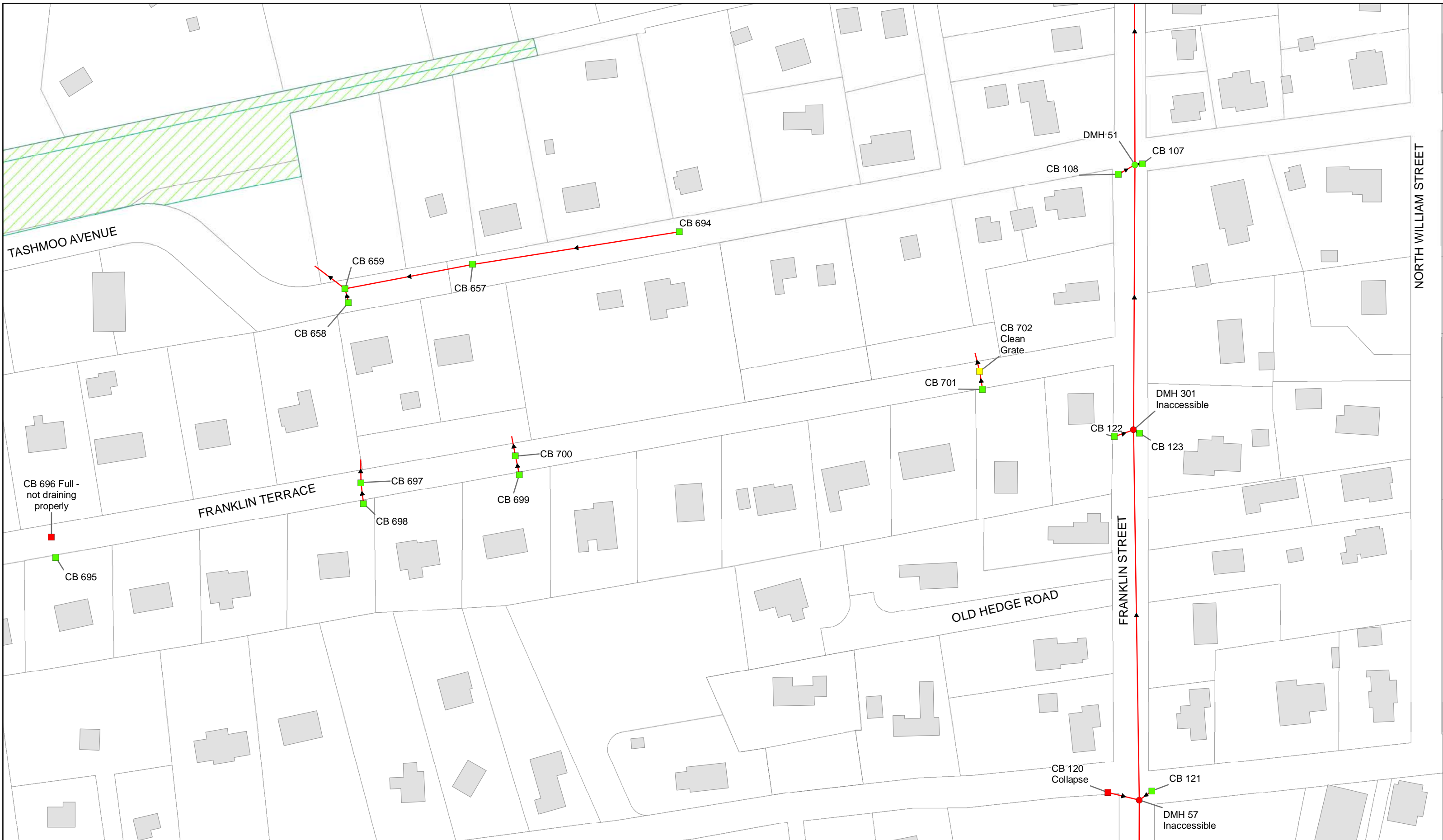


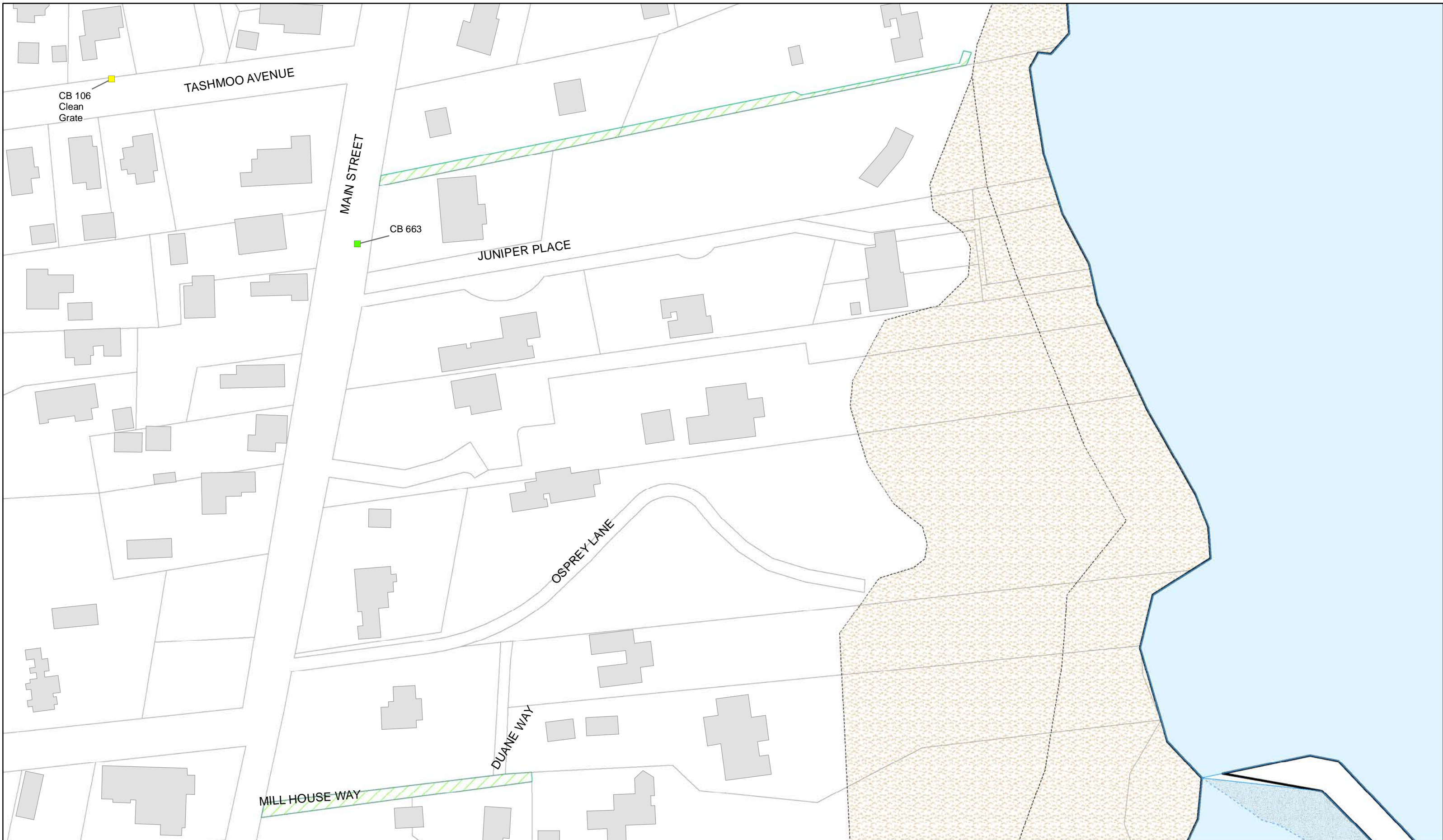




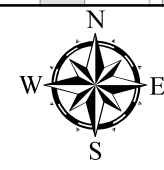




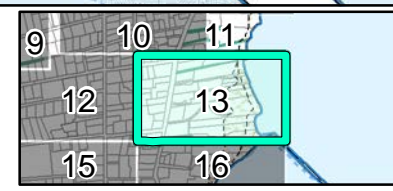
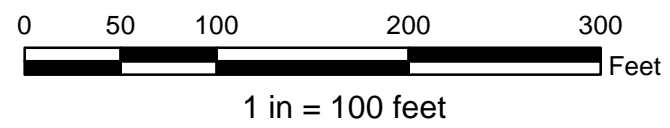


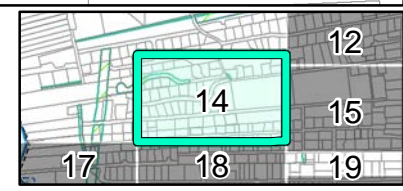
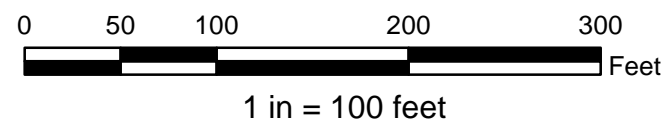
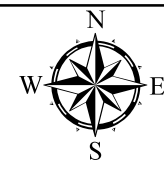
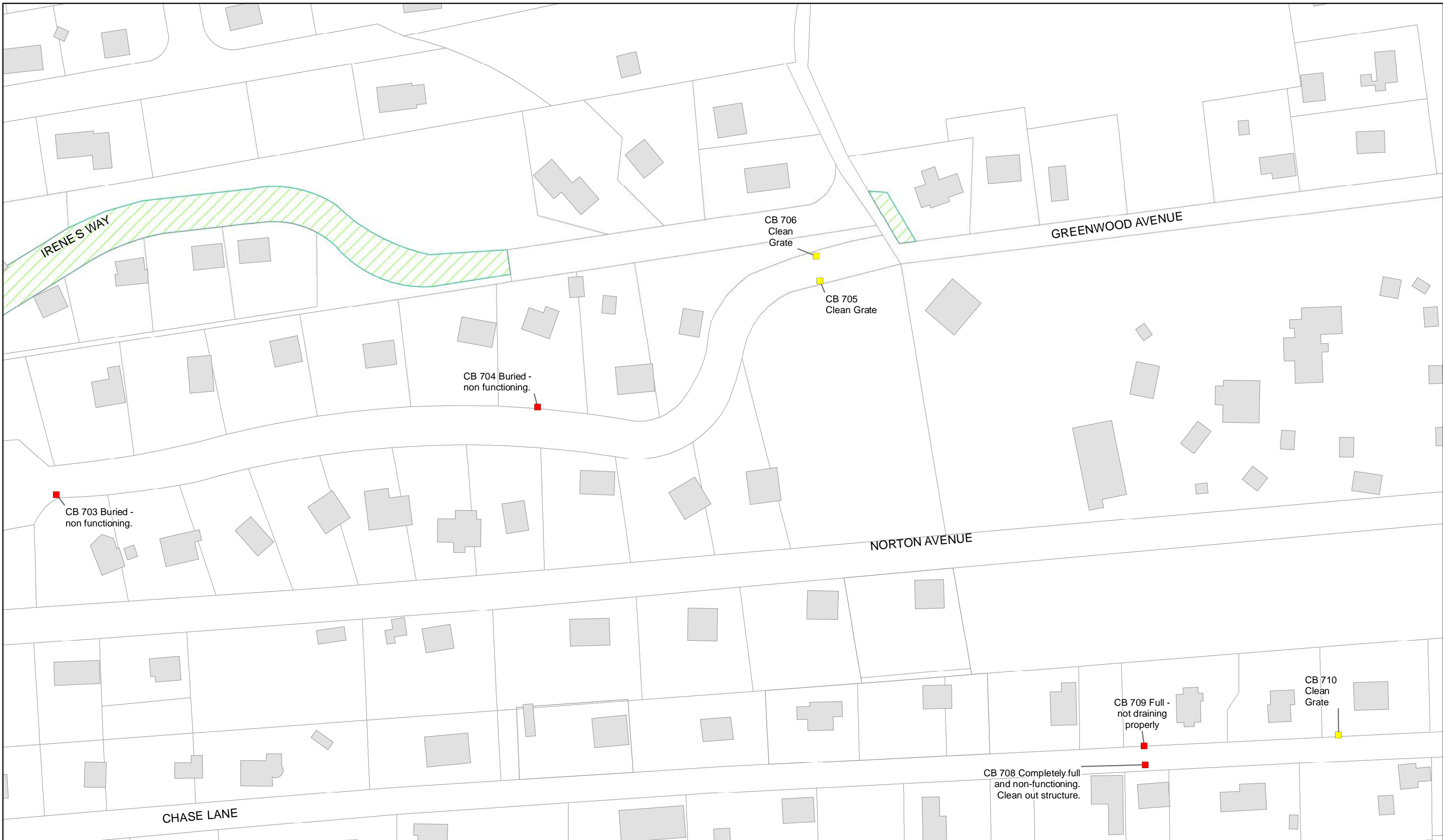


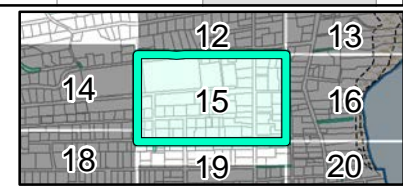
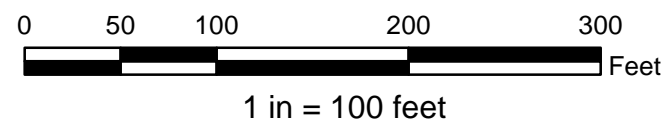
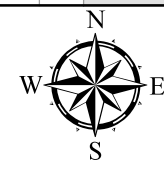
Environmental Partners
 A partnership for engineering solutions. GROUP

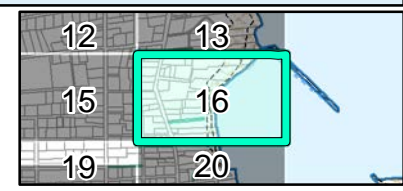
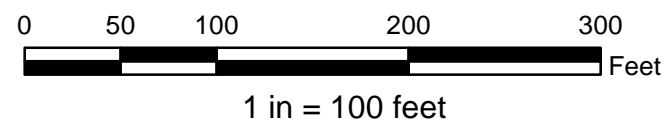
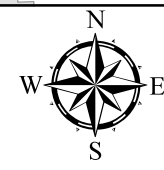
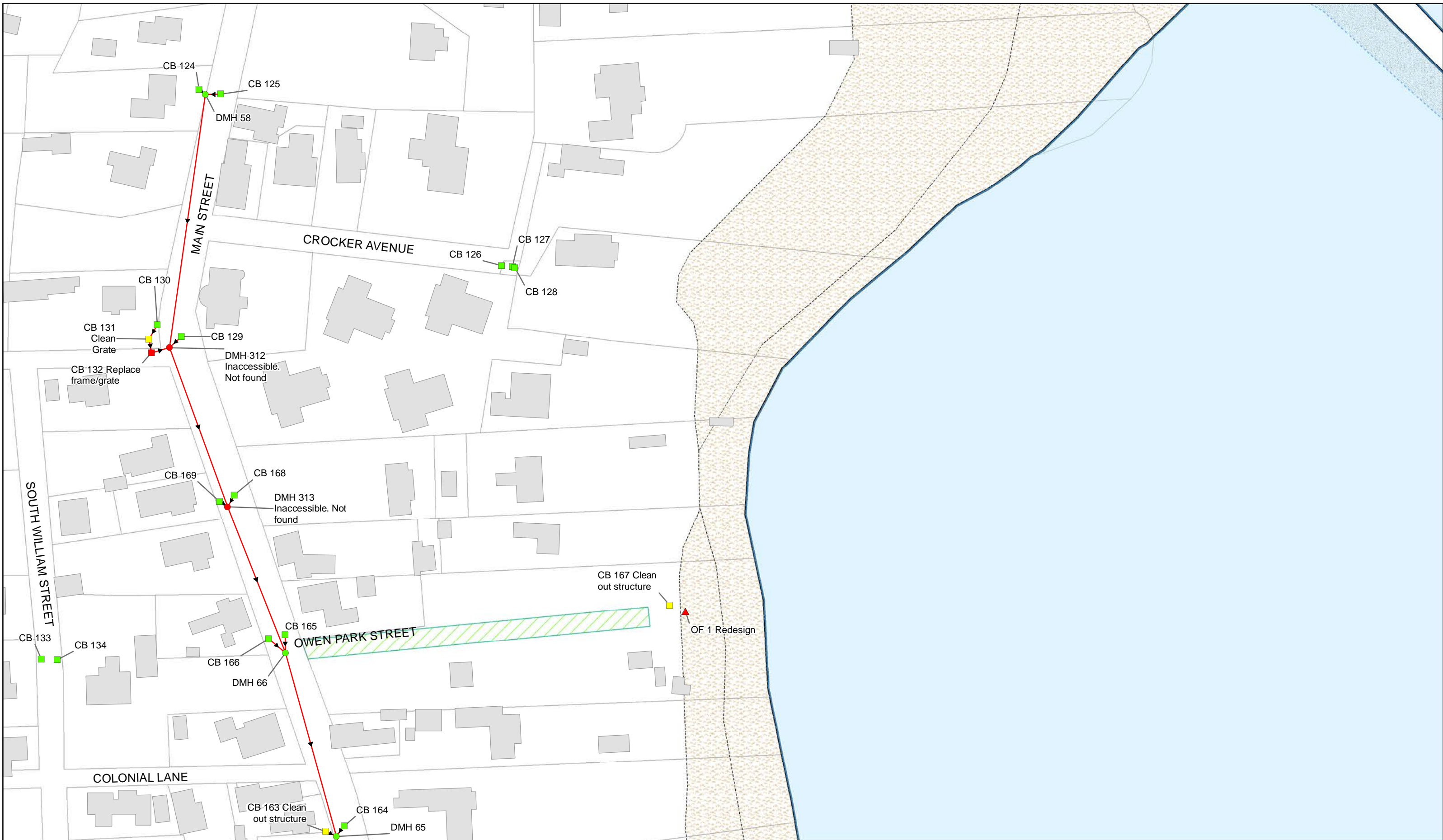


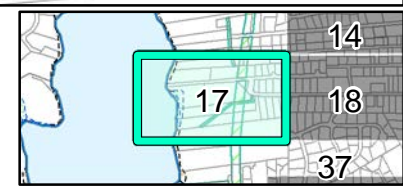
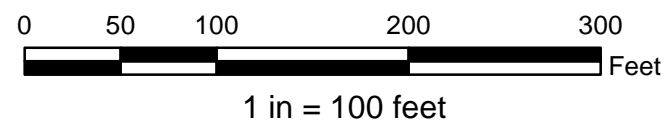
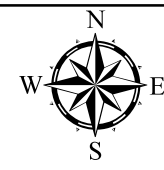
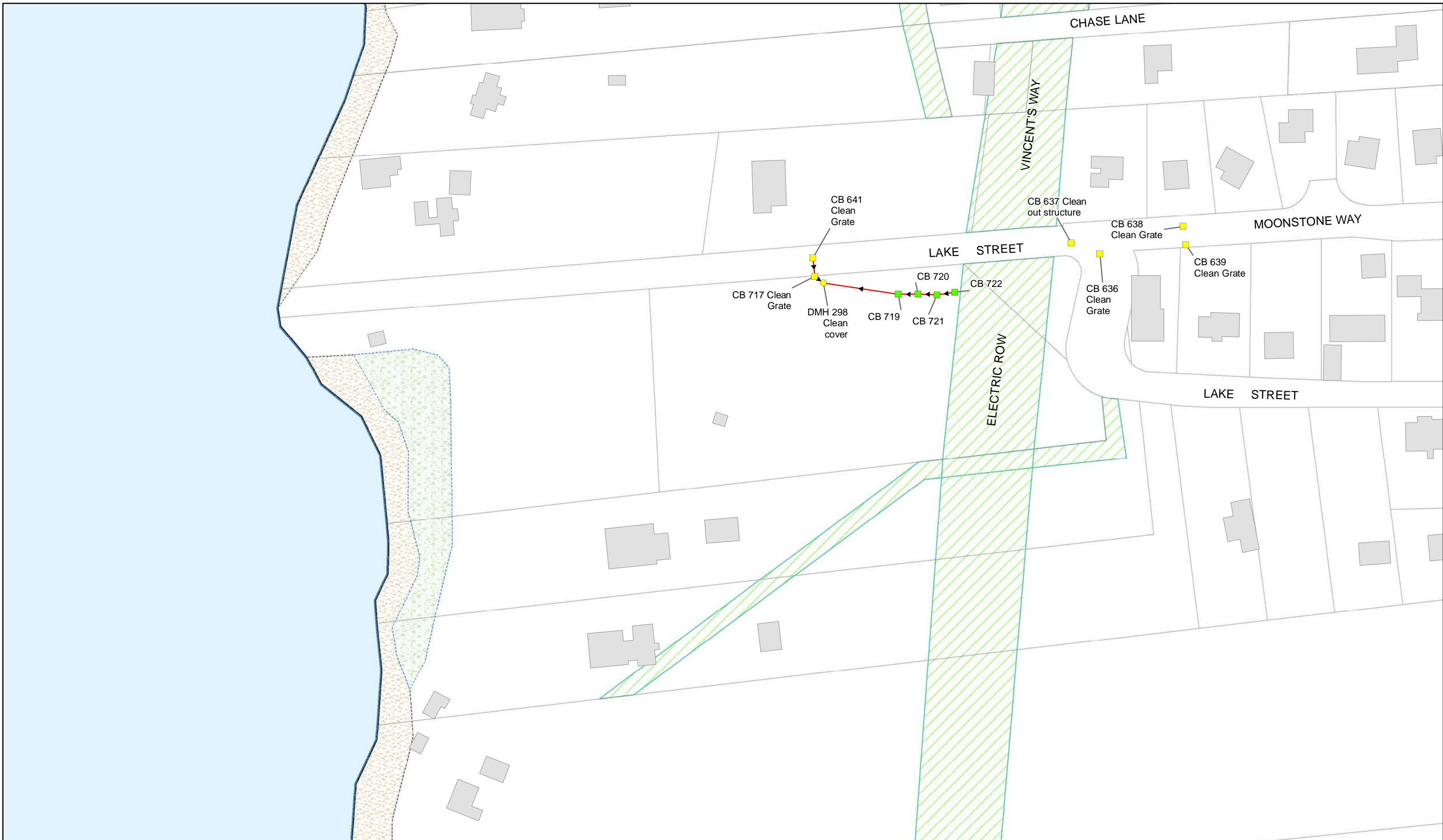
Stormwater Mapbook - Conditions
Tisbury, MA
 January 2018

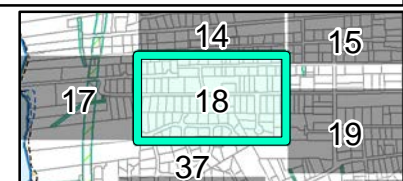
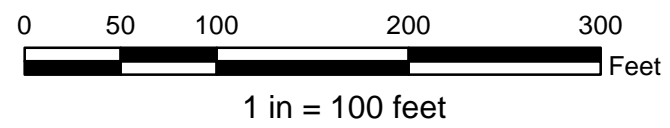
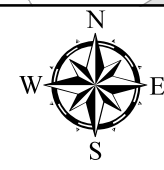


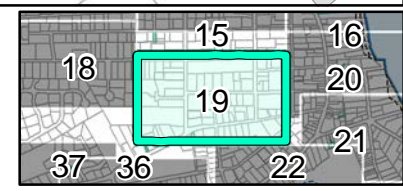
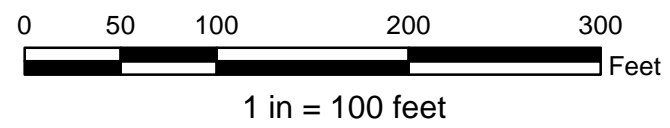
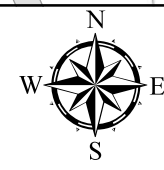
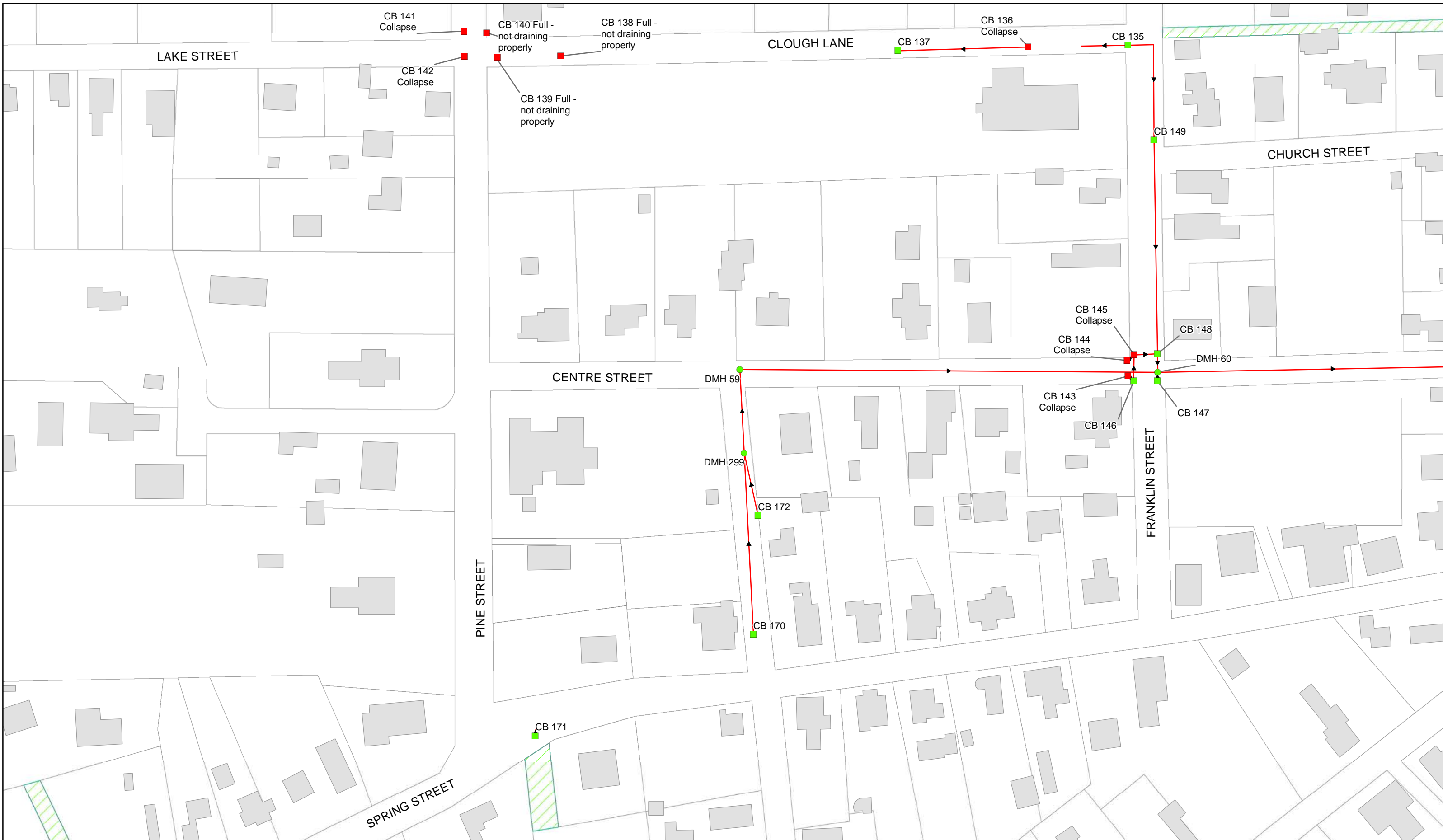


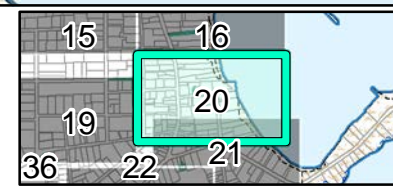
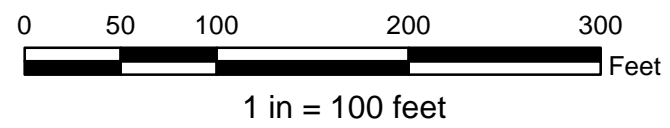
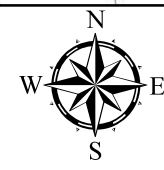
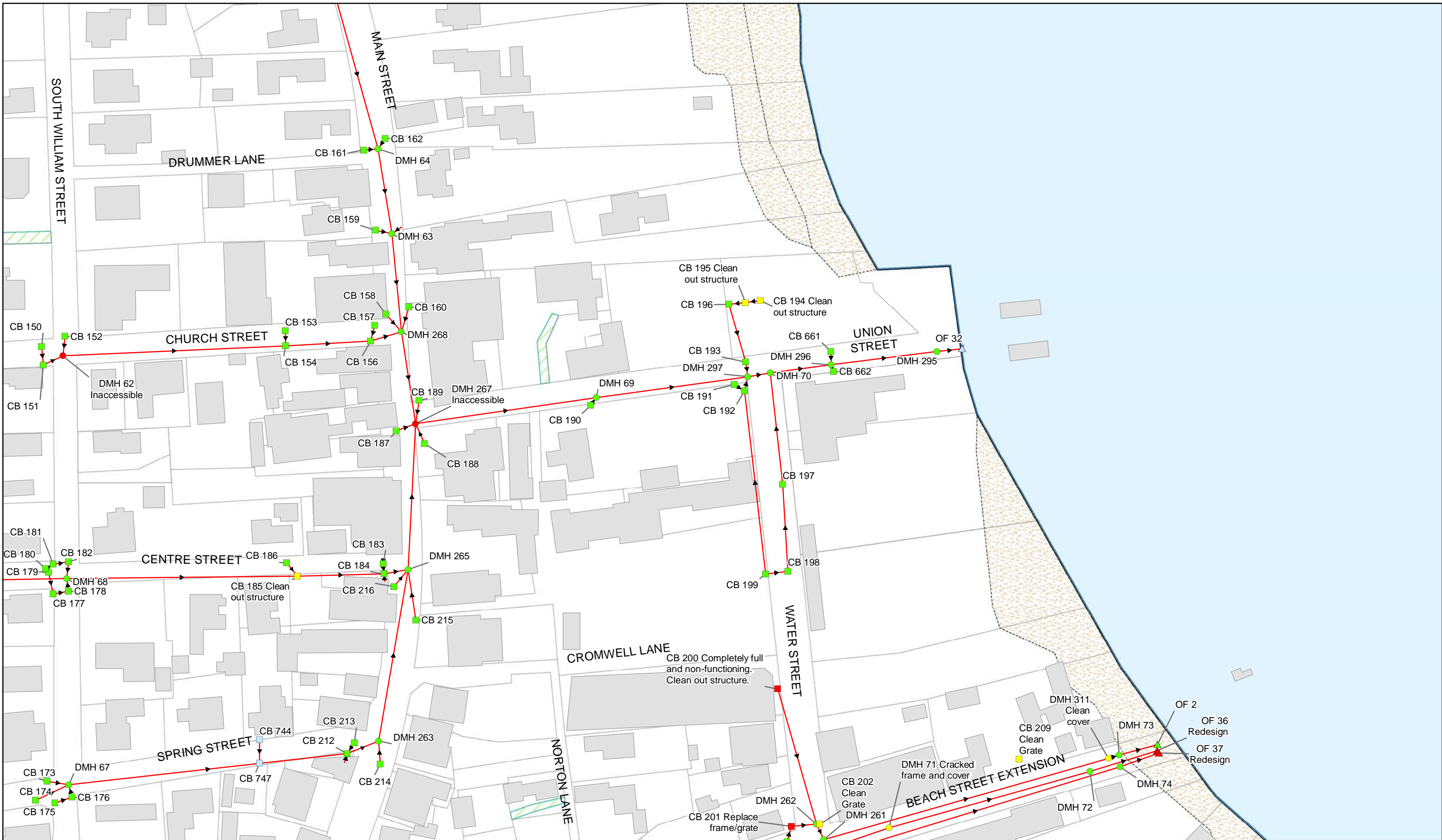


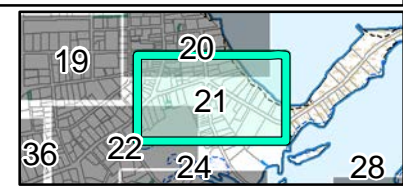
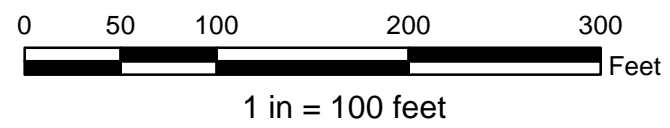
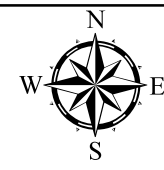
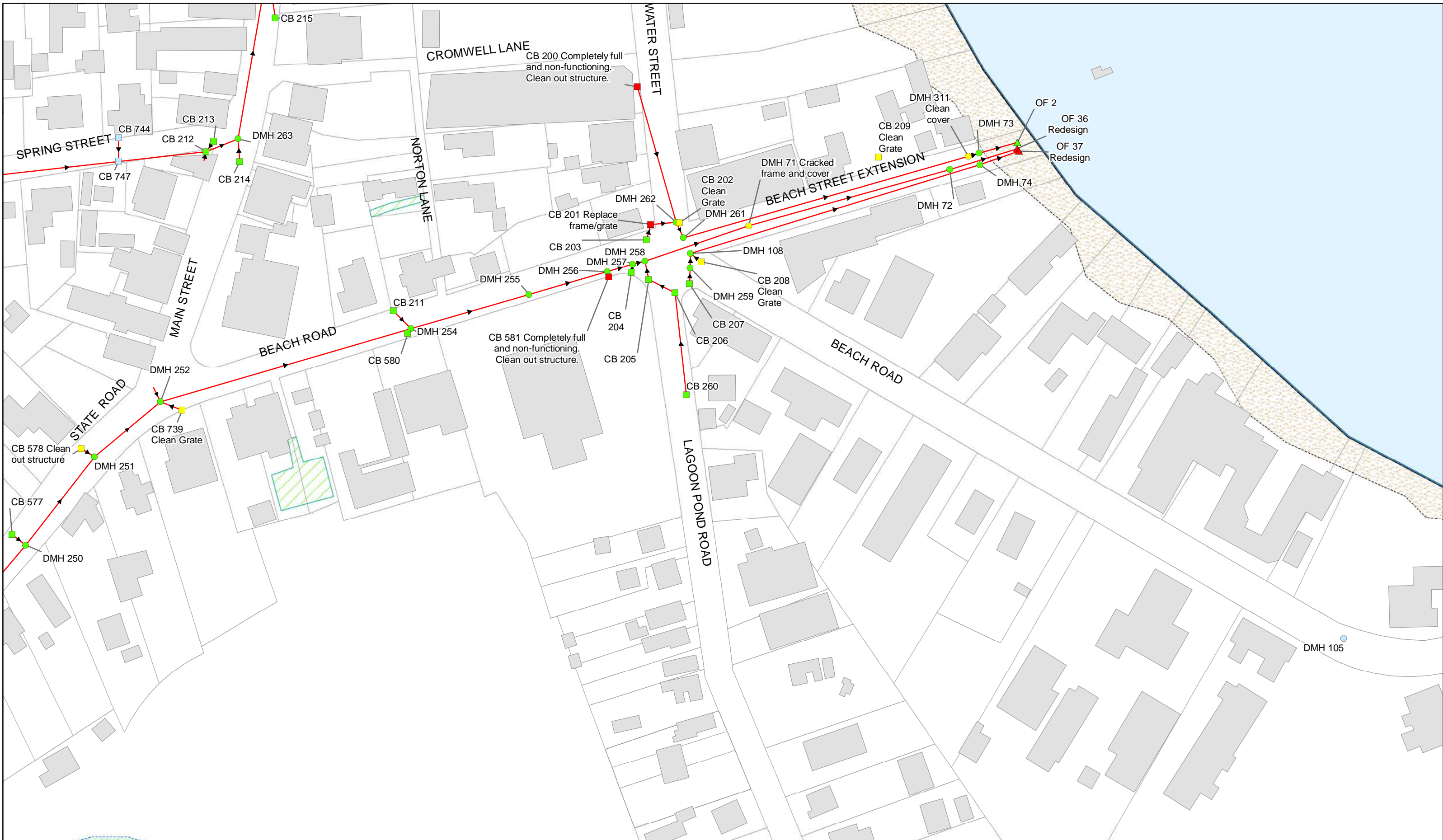


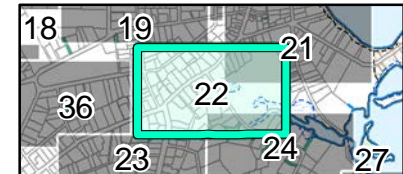
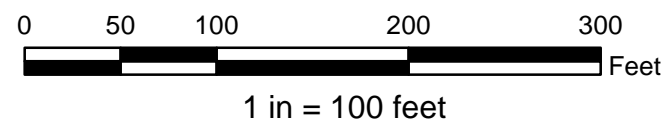

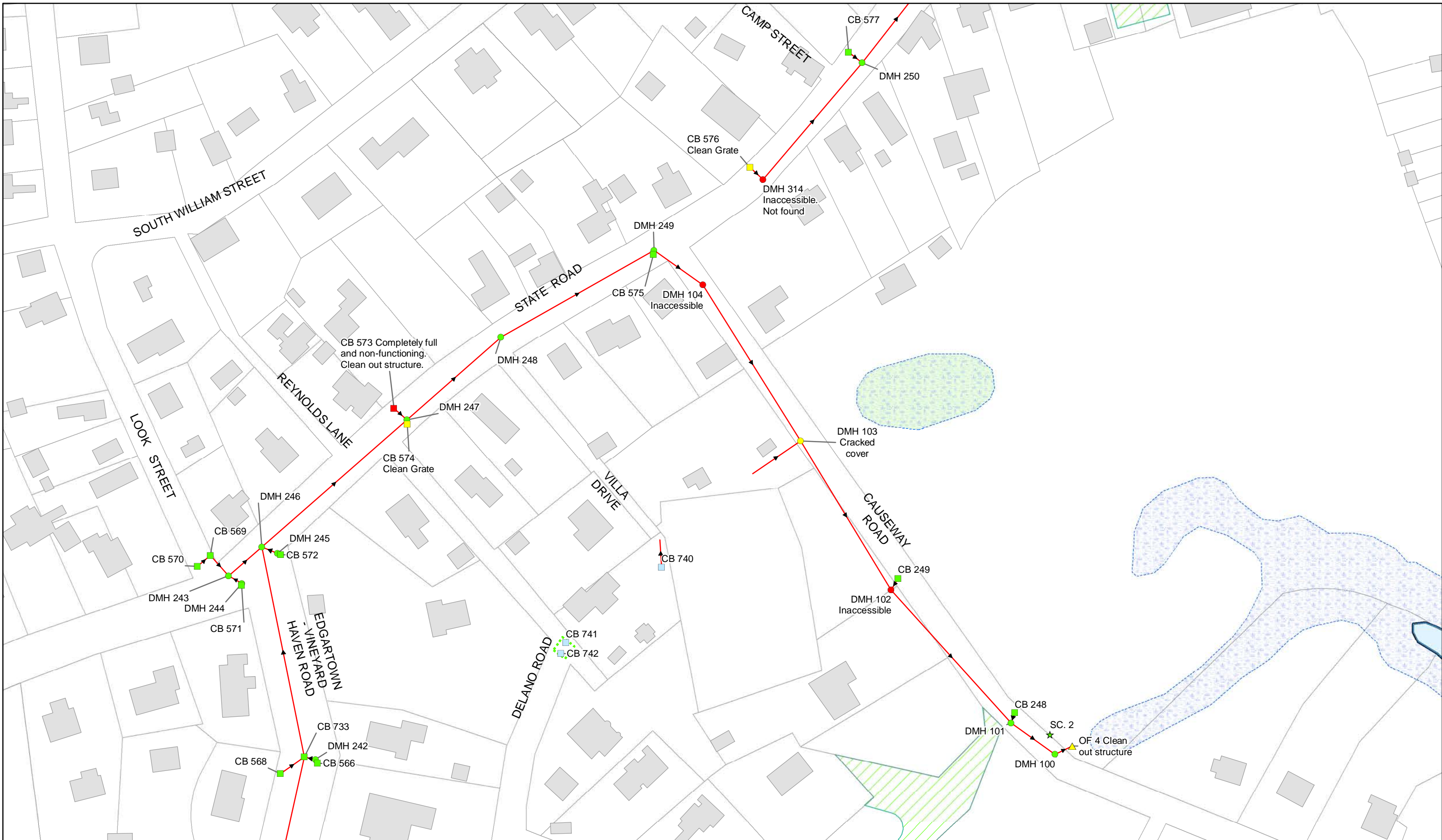


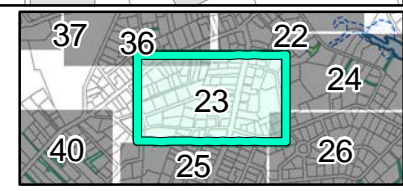
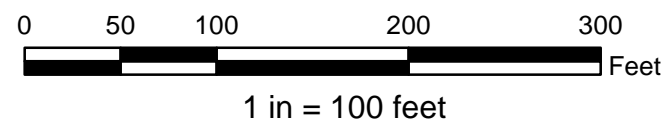
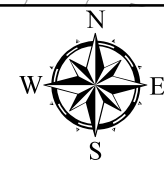
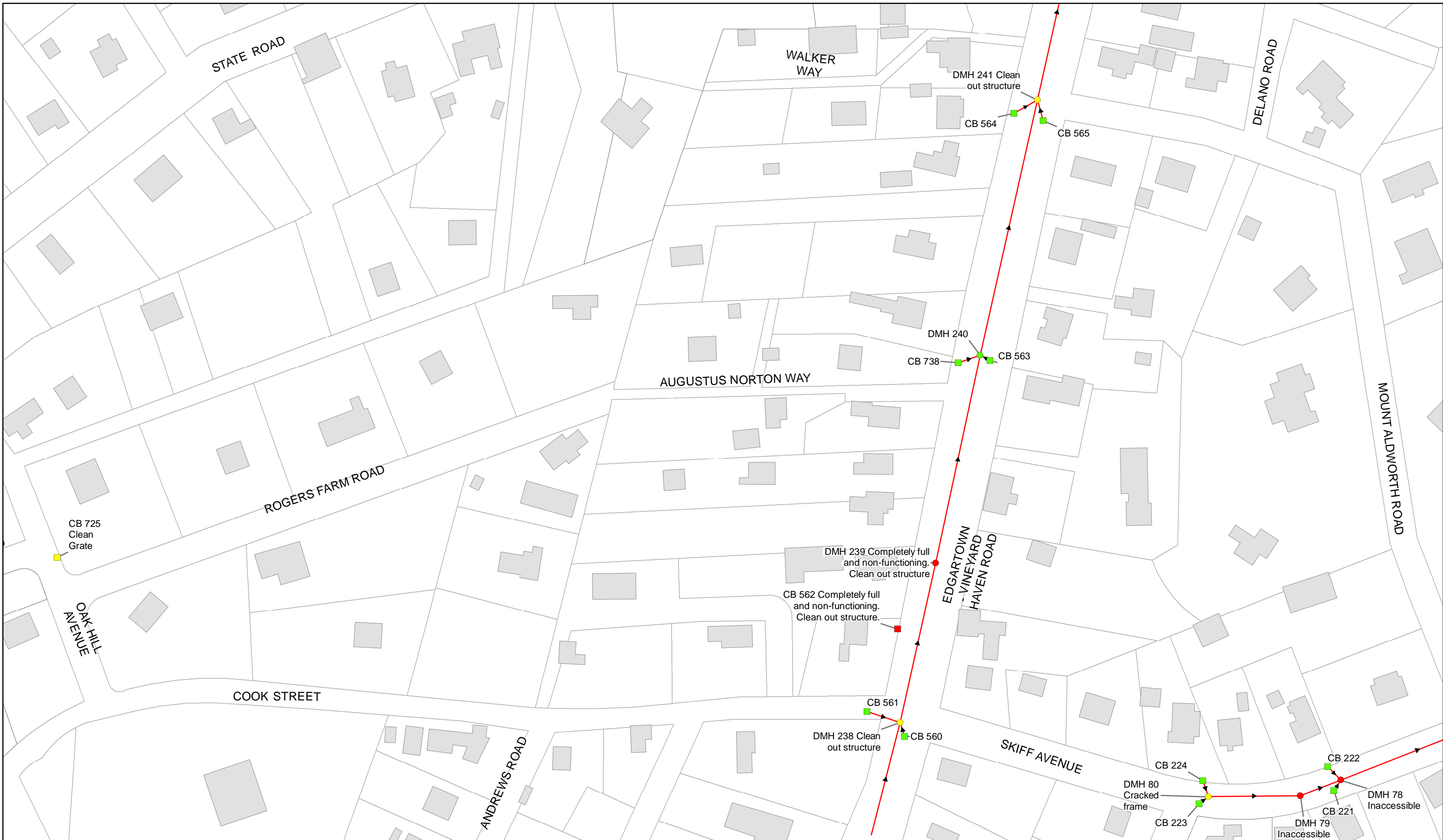


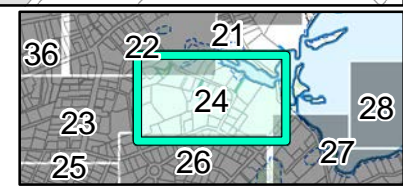
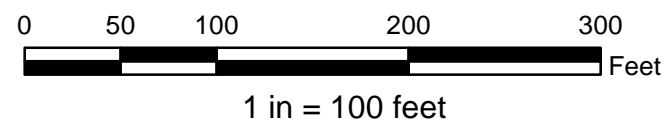
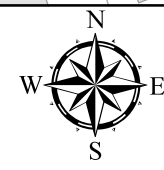
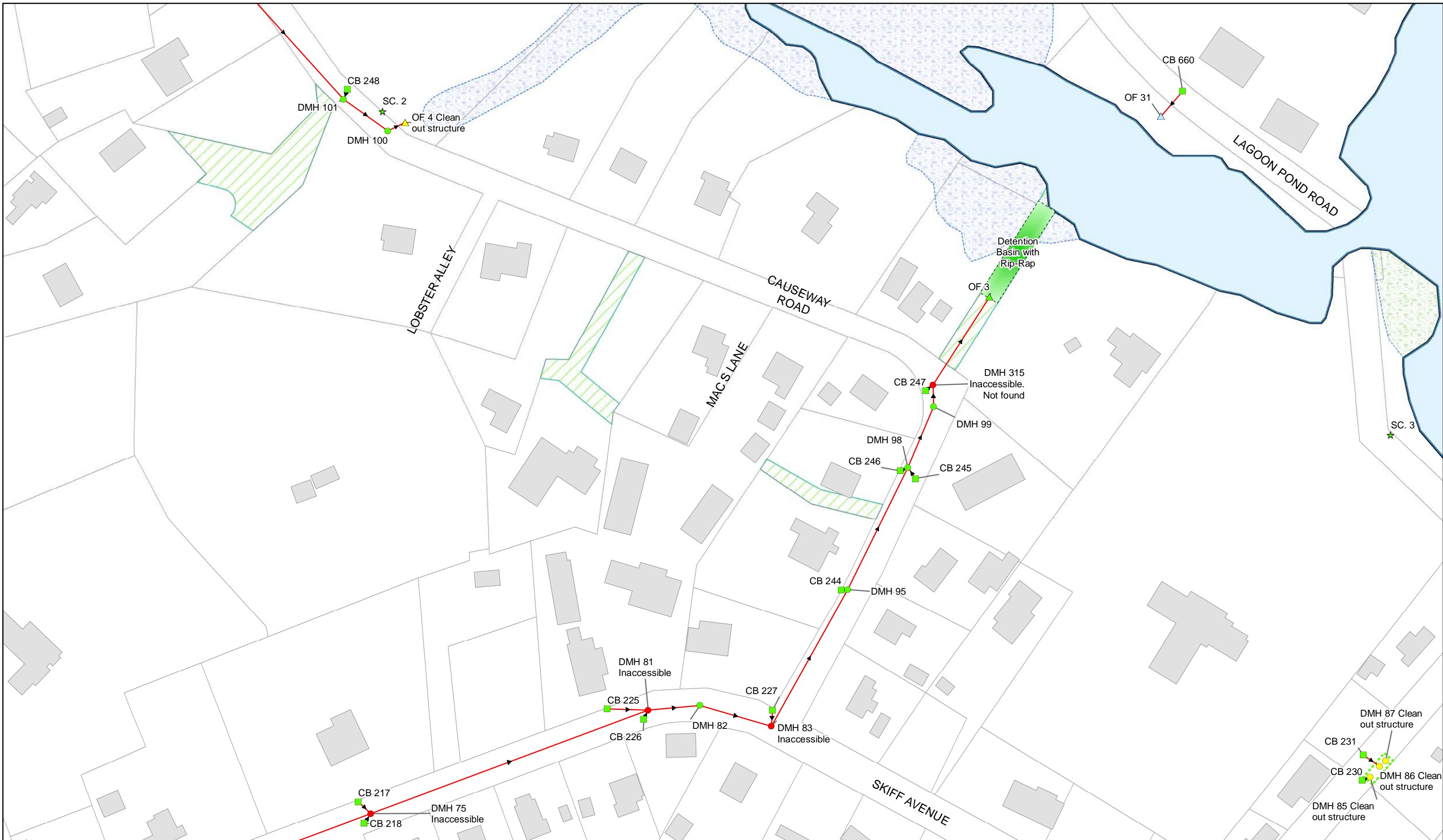


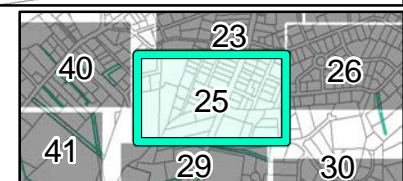
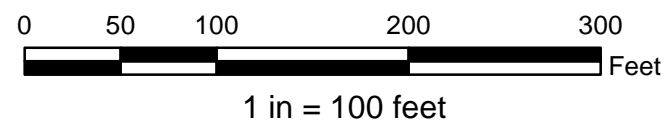
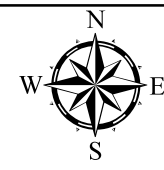
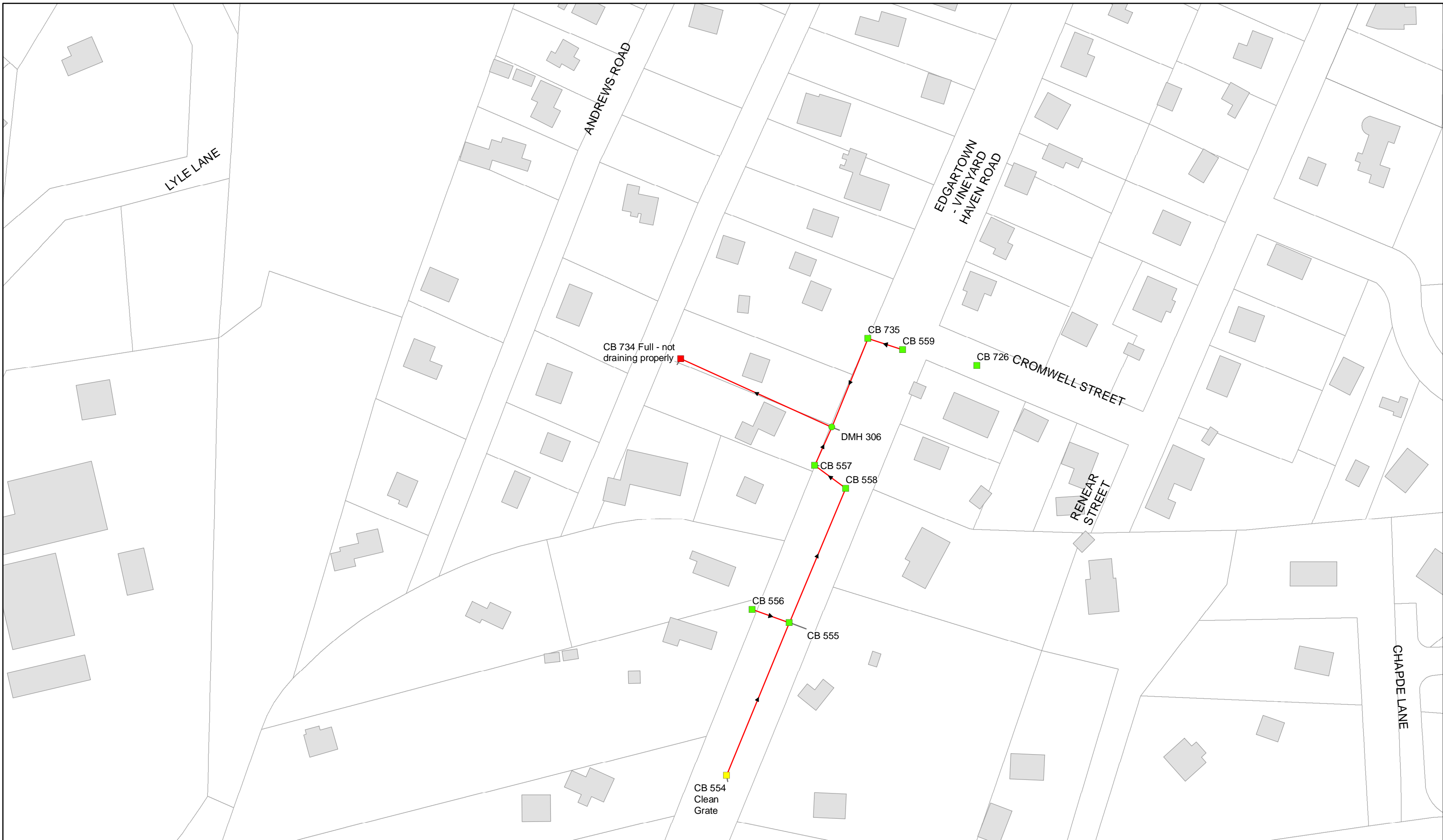


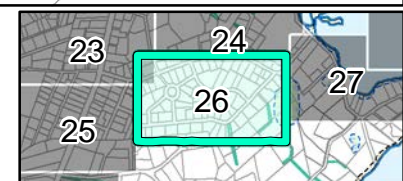
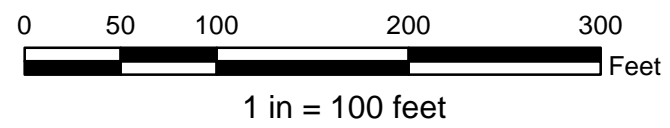
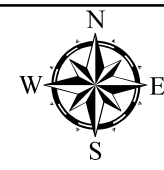
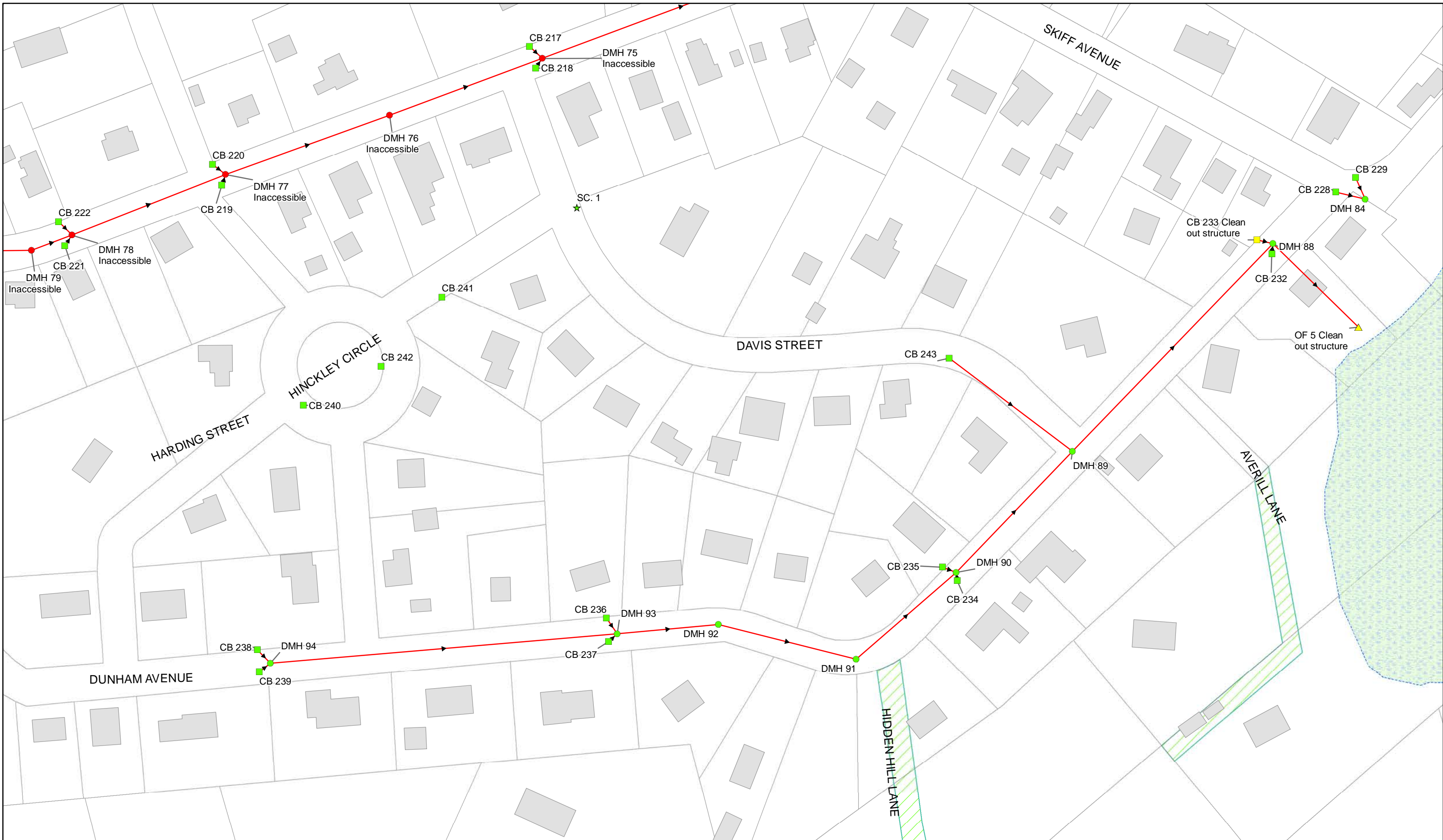


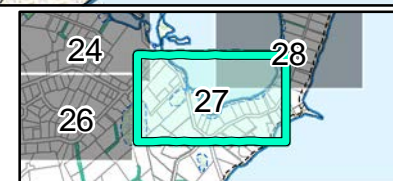
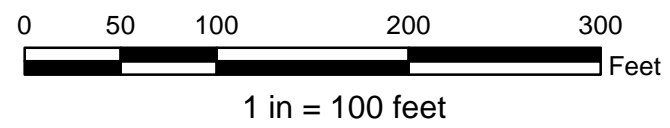
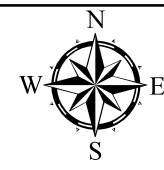


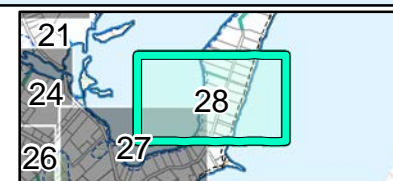
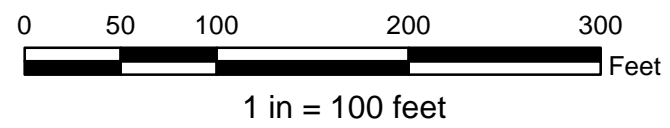
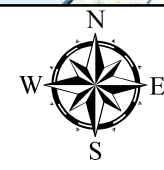


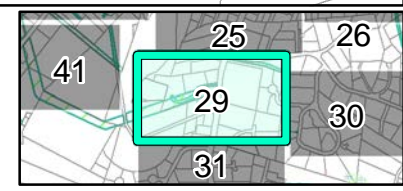
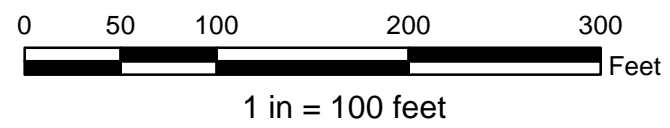
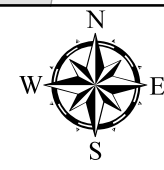
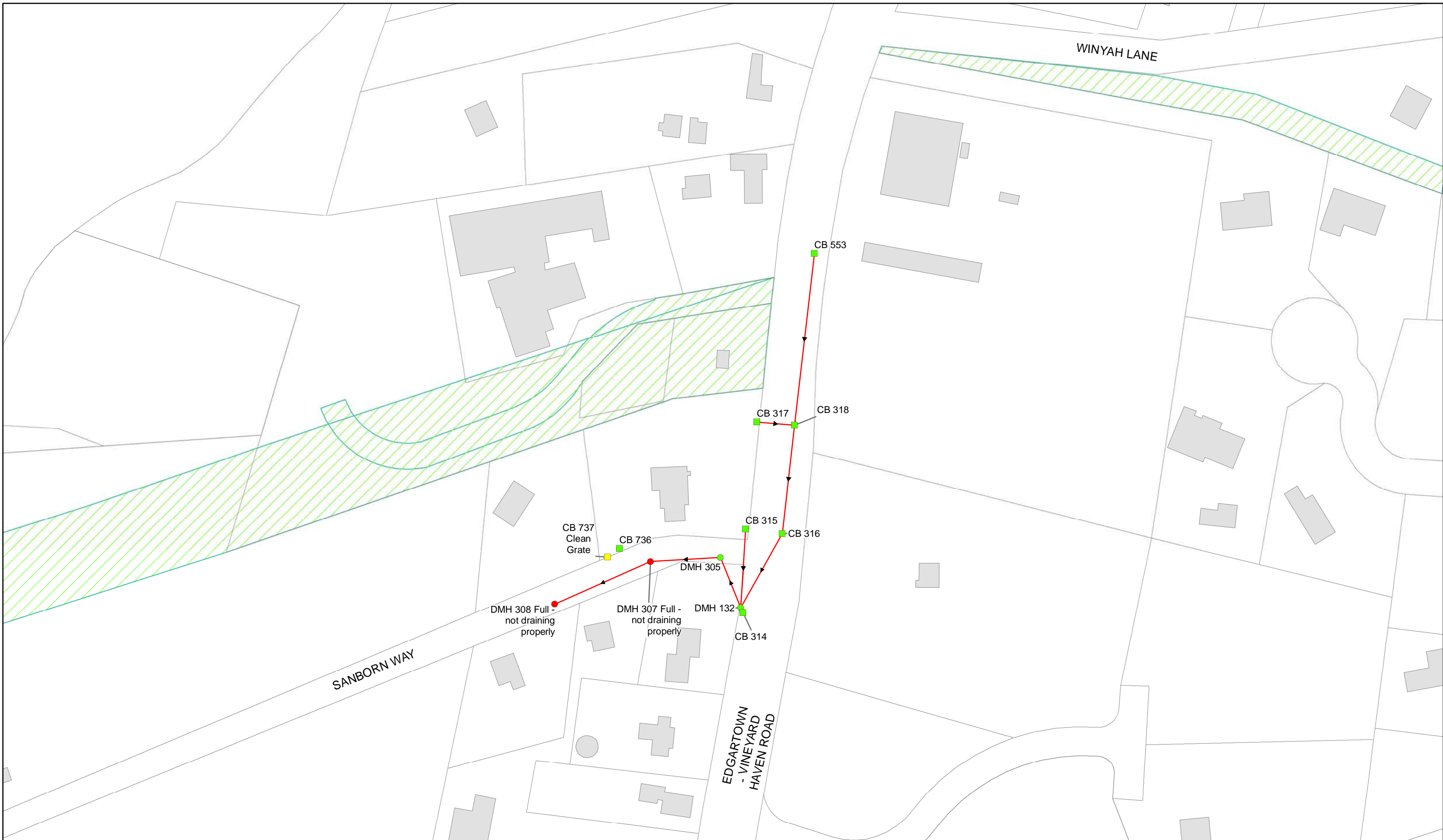


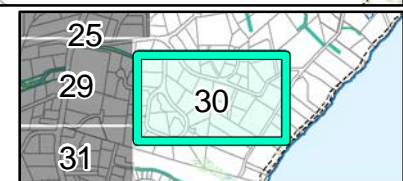
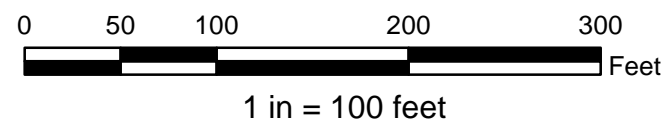
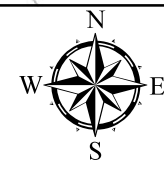
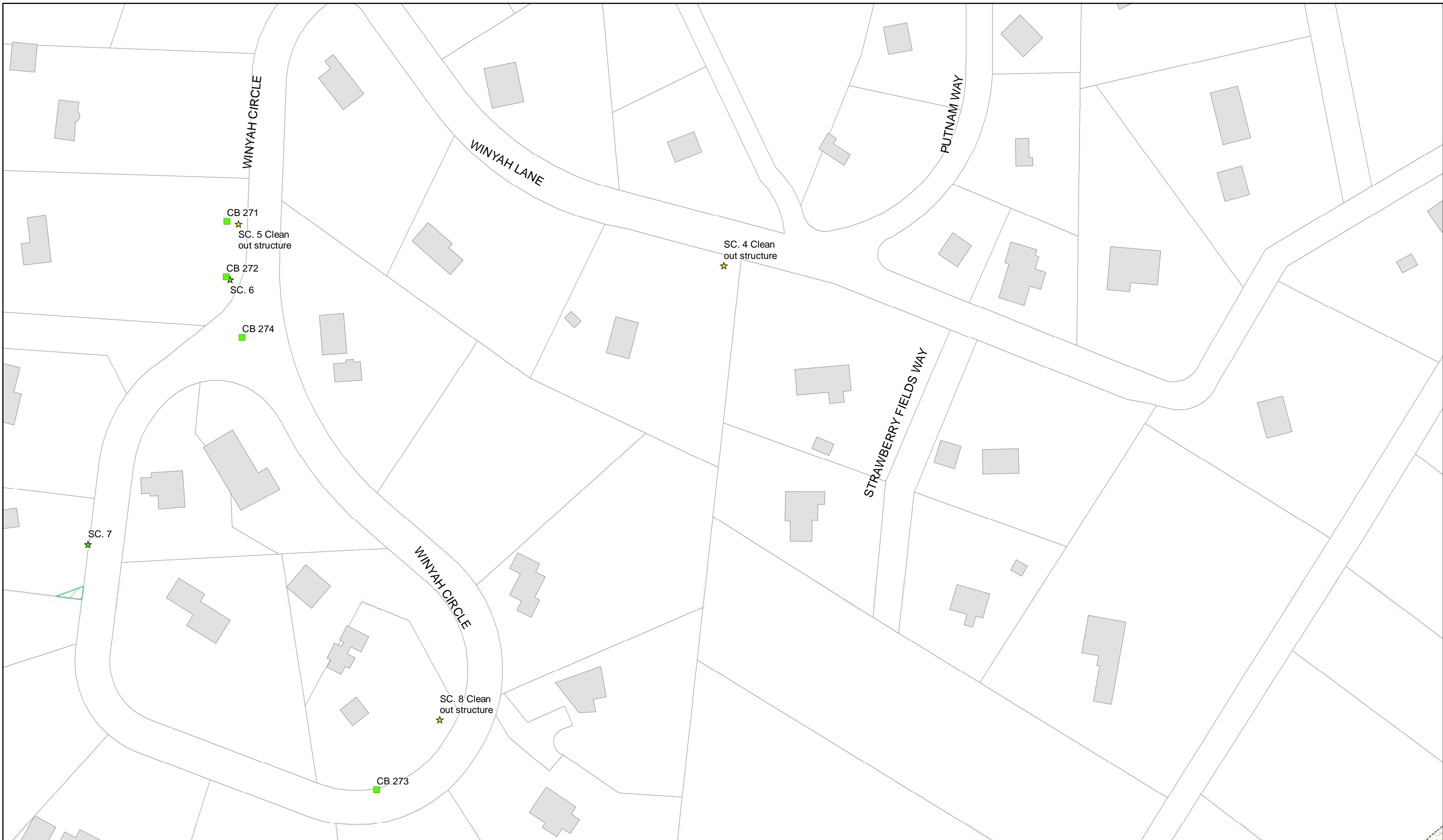


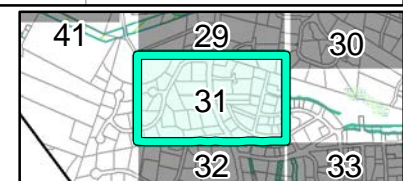
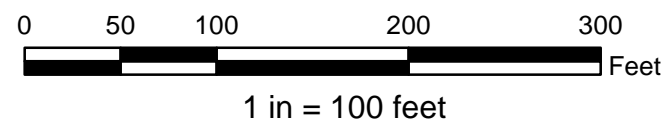
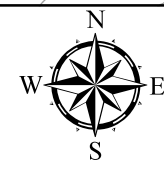
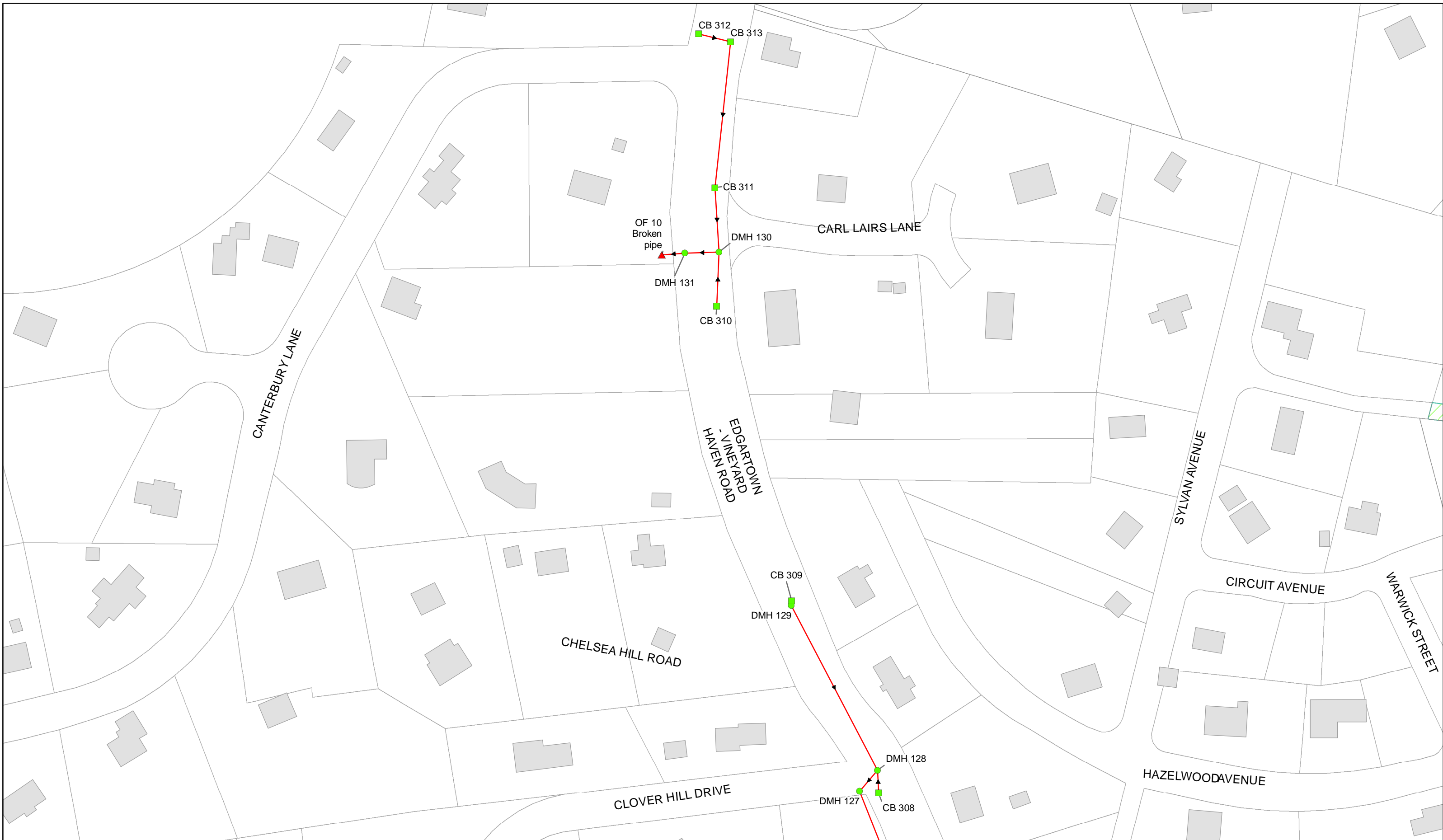


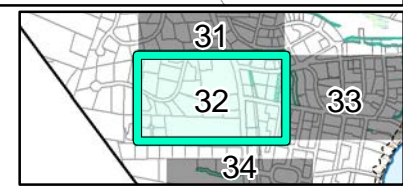
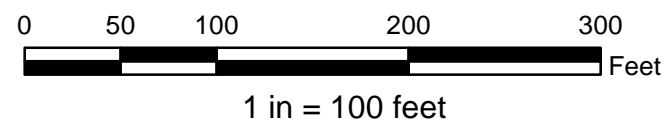
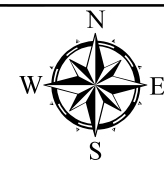


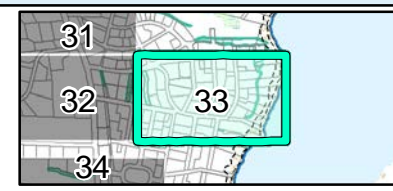
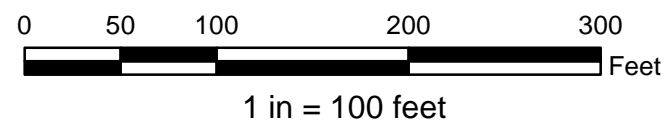
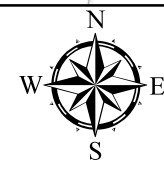
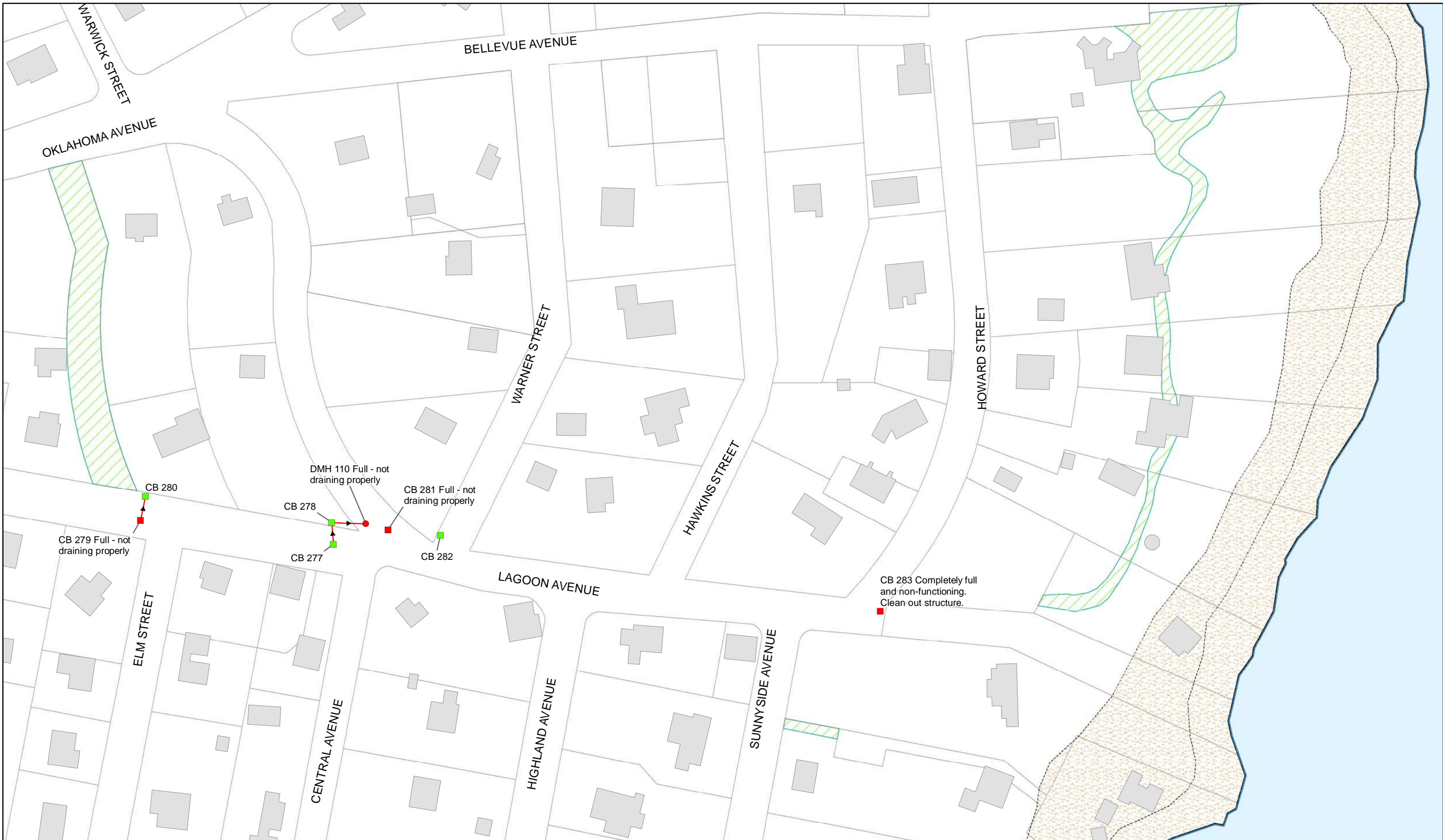


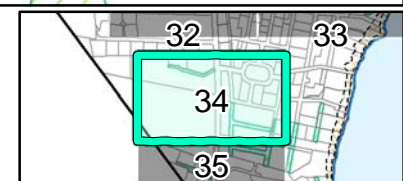
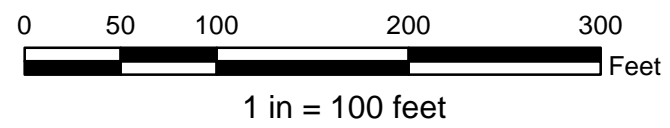
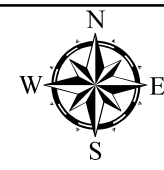
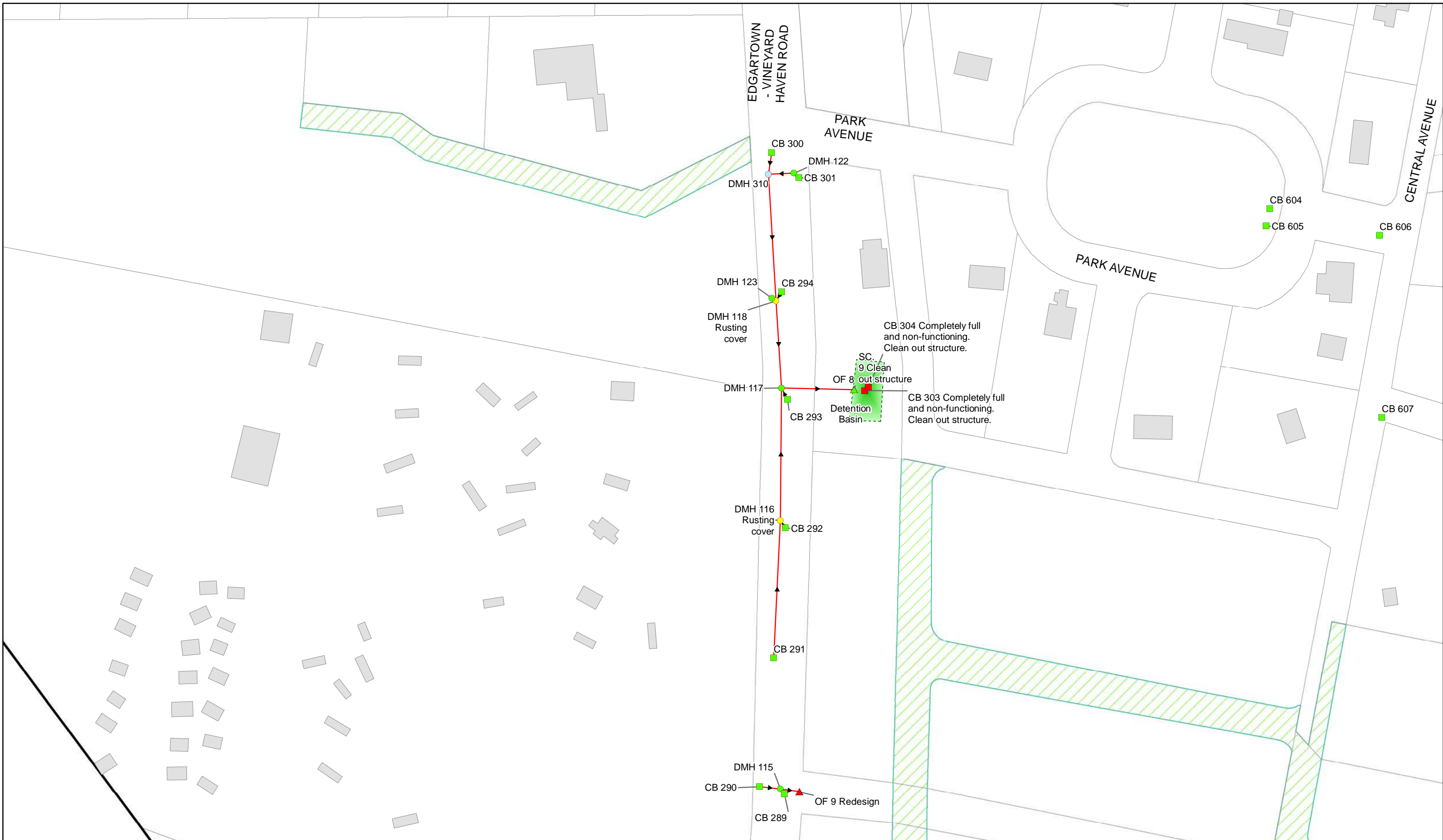


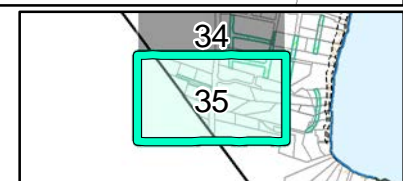
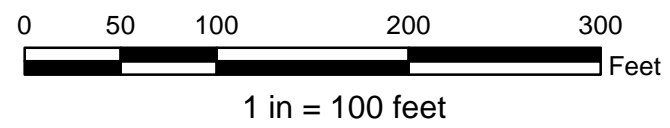
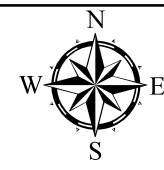
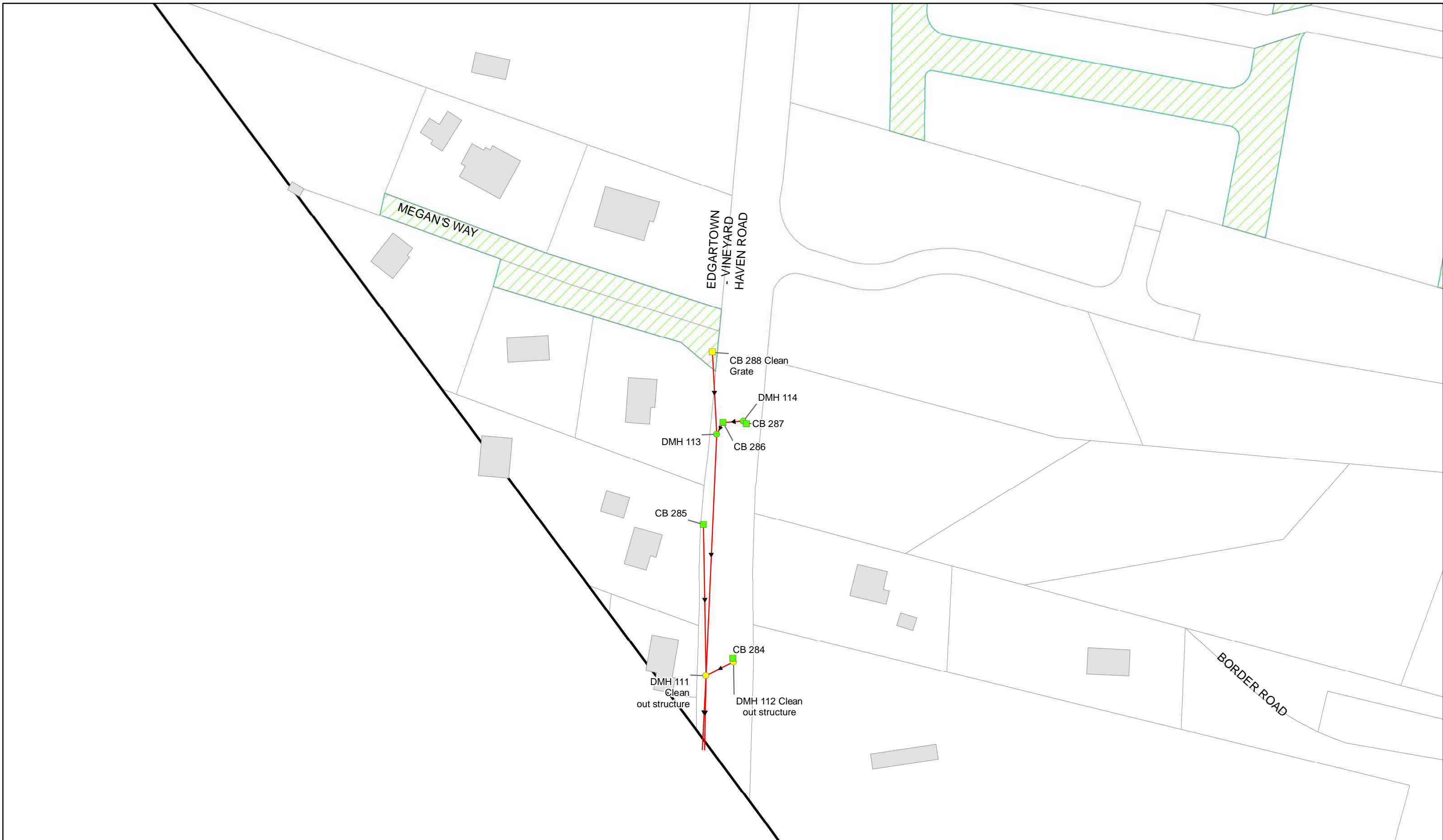


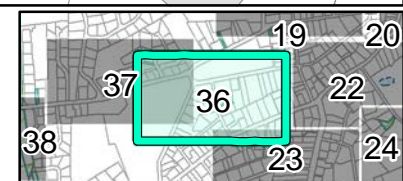
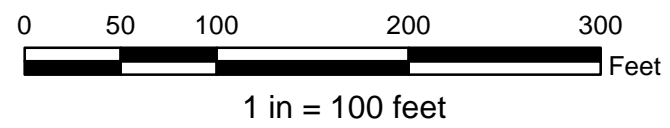
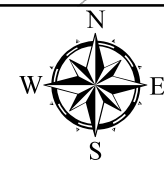
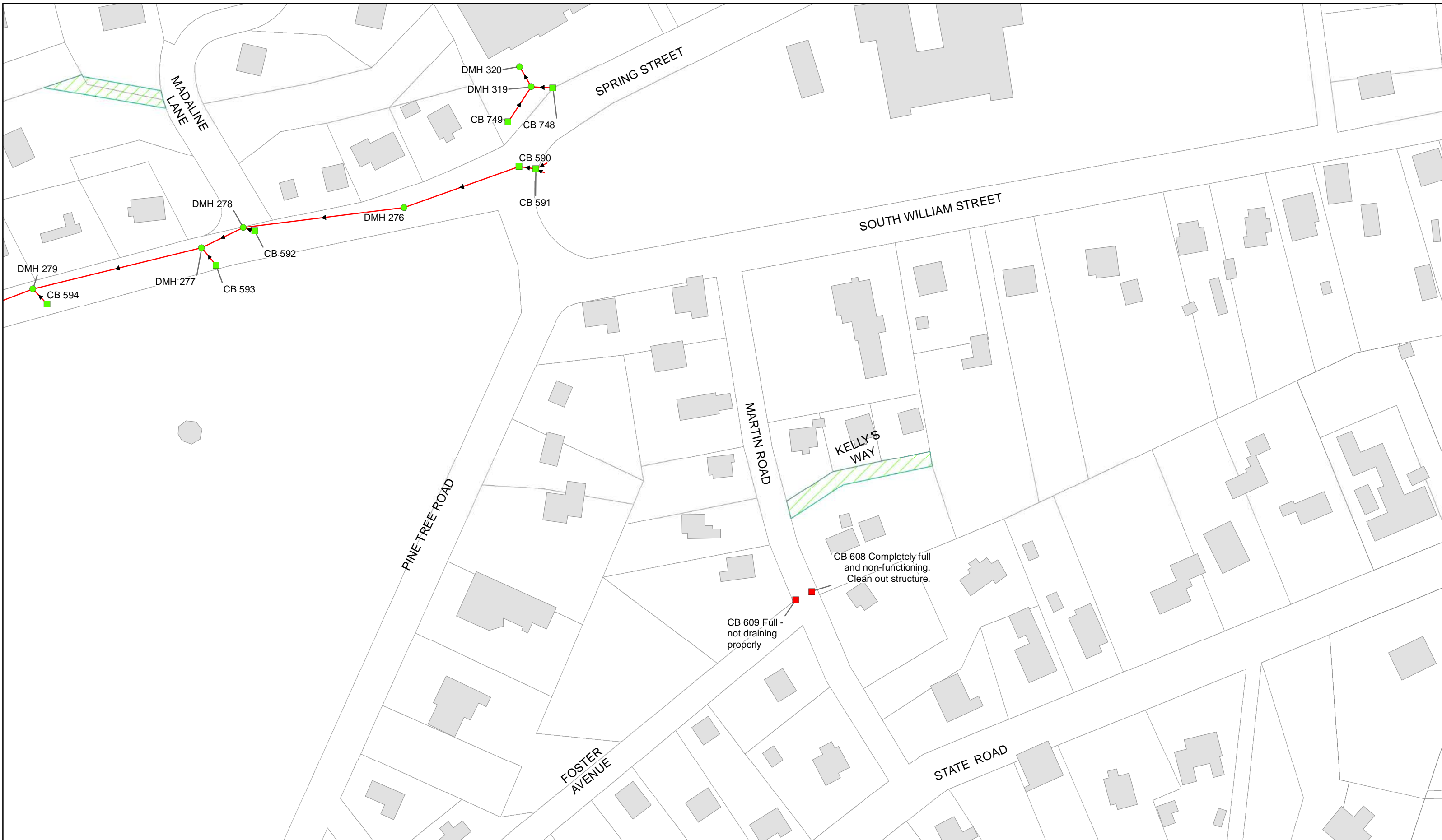


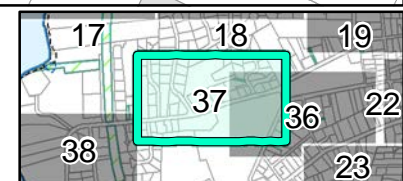
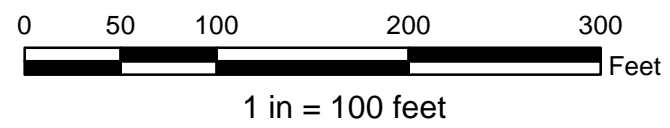
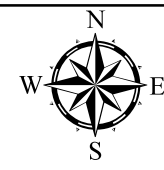
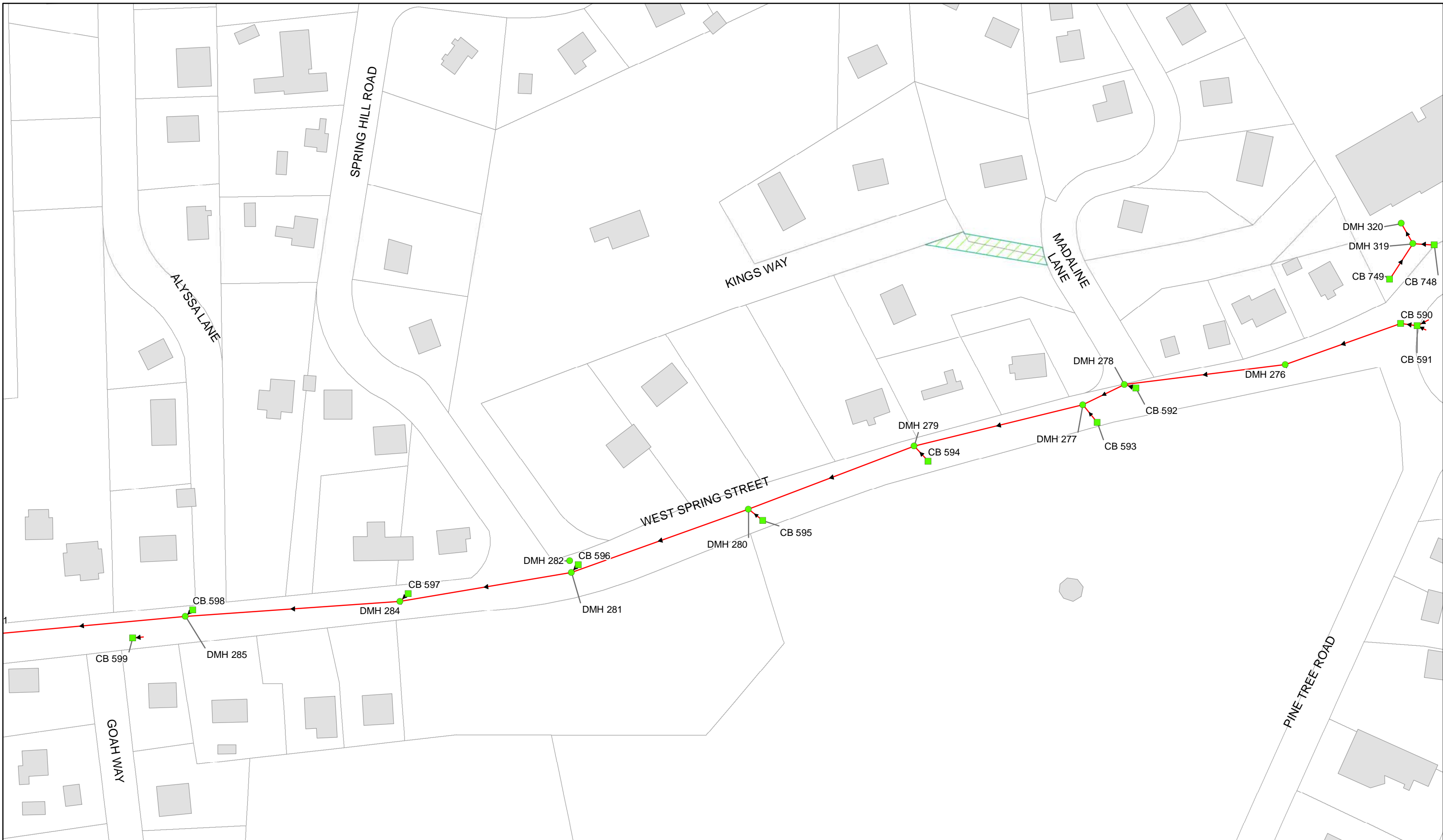


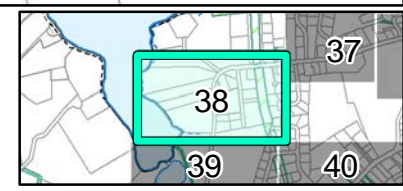
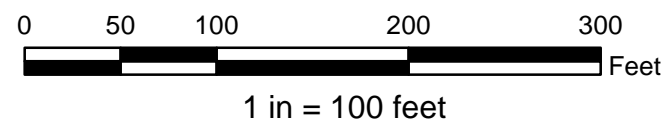
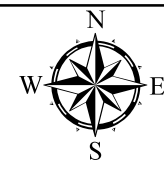
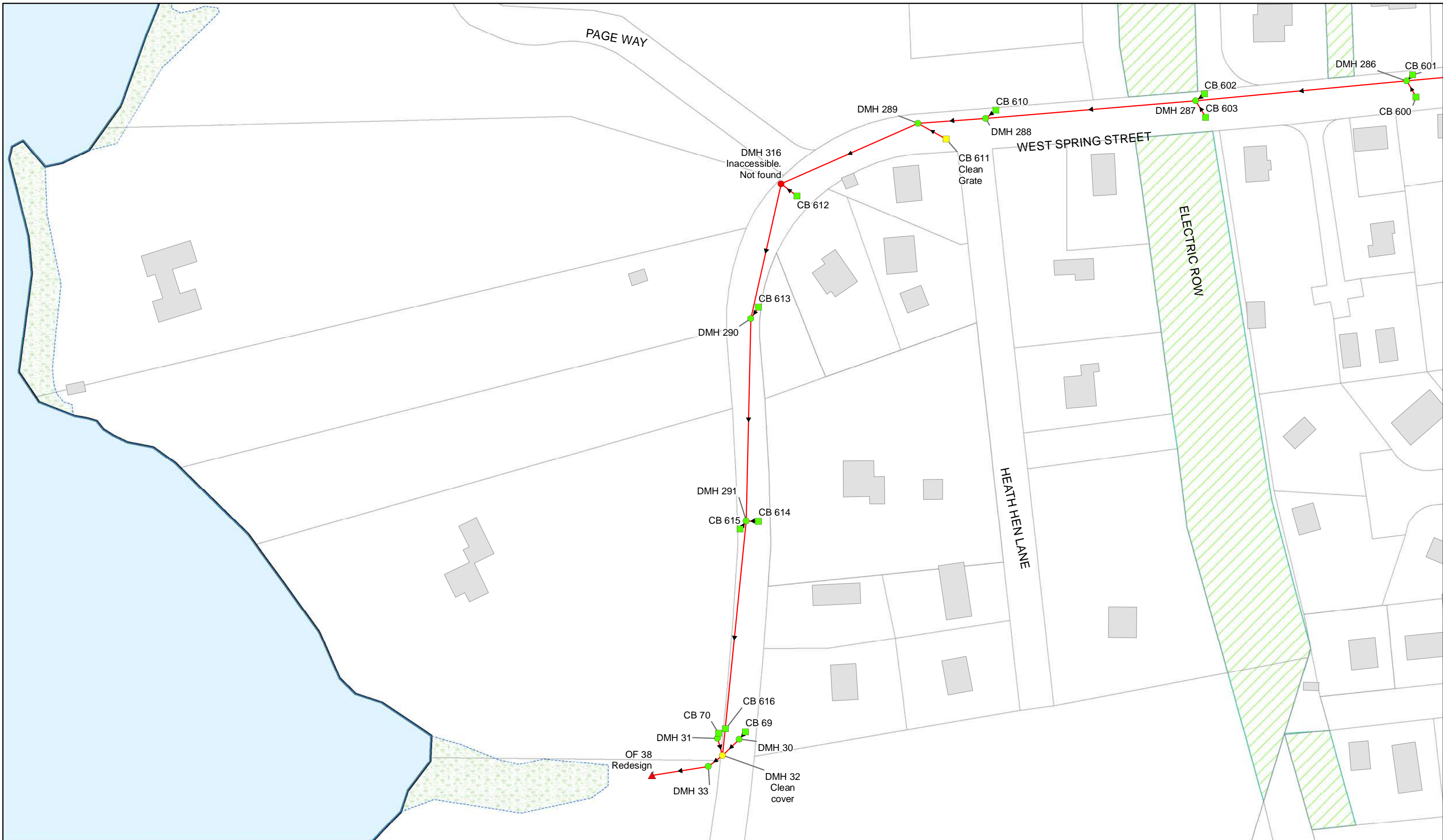


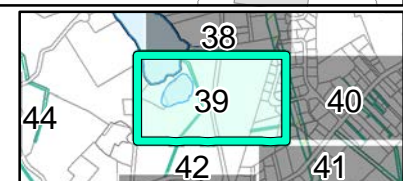
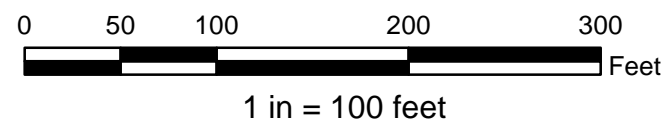
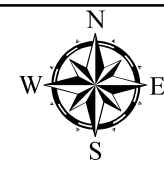
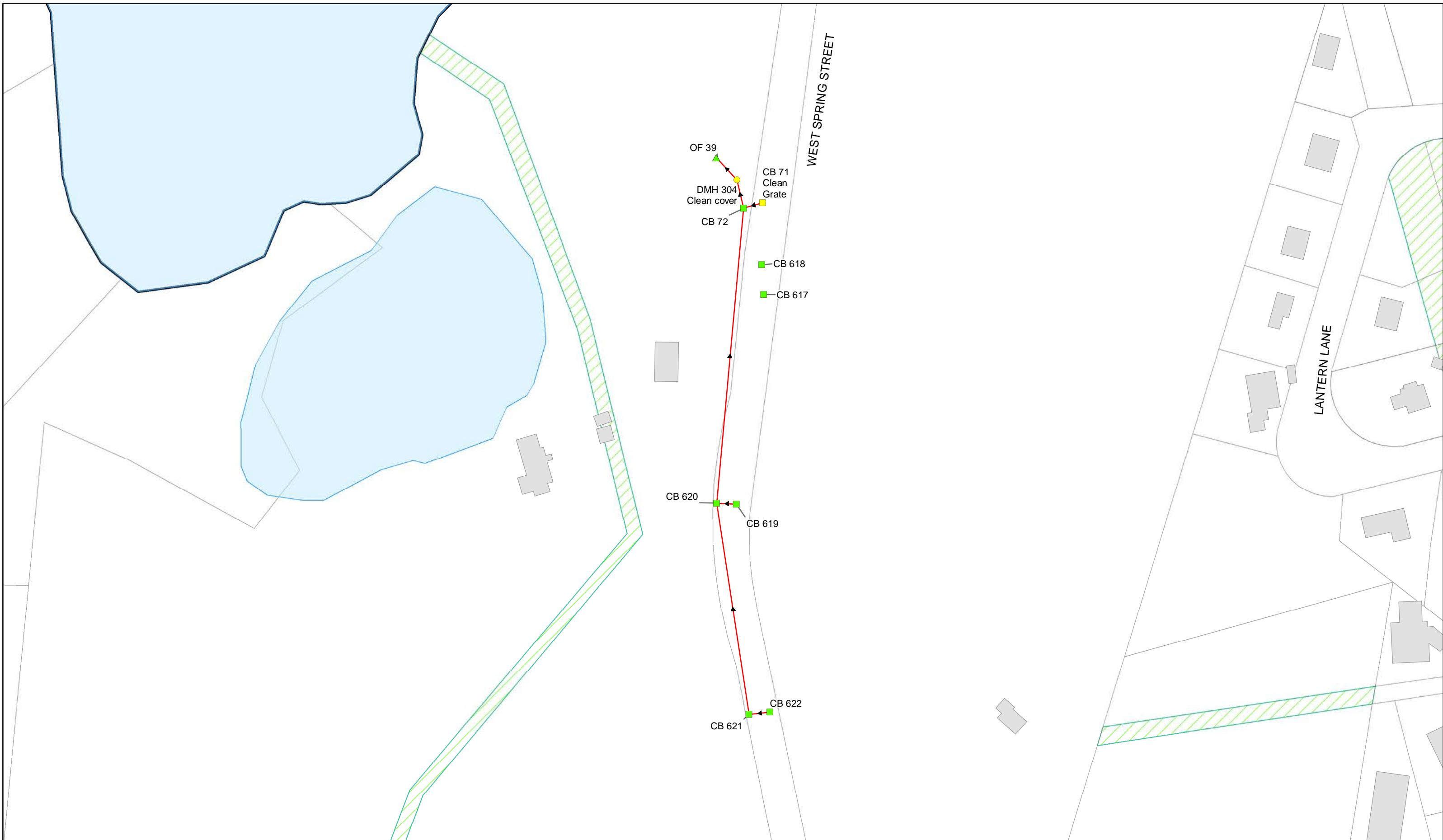


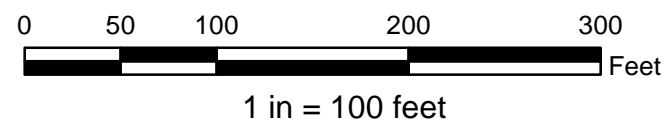
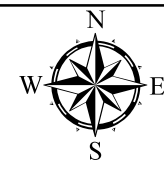
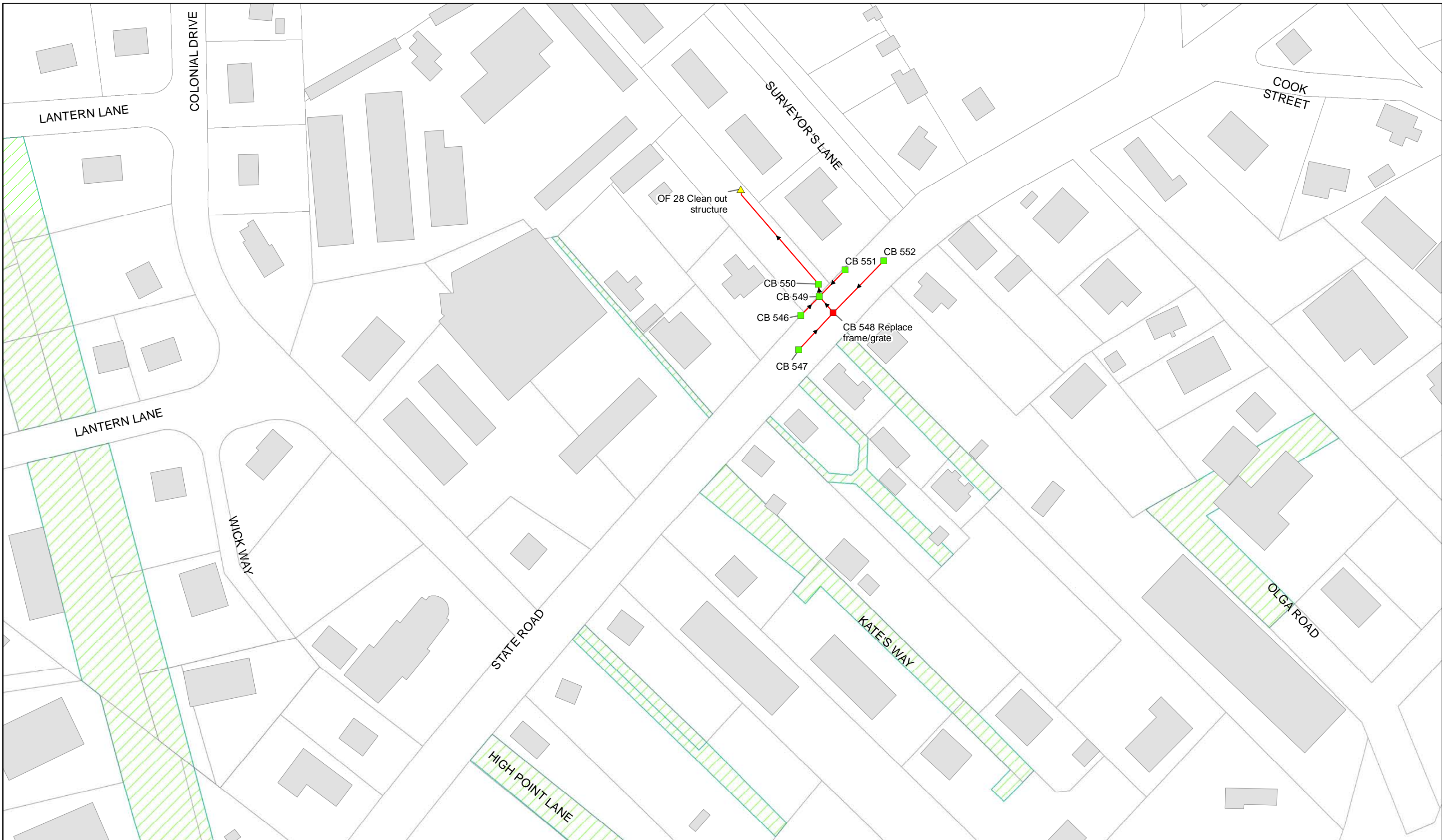


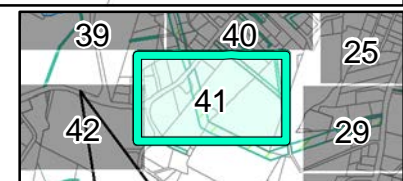
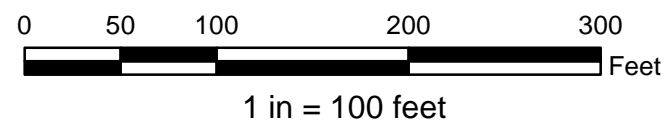
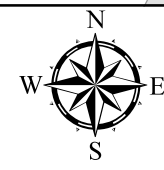
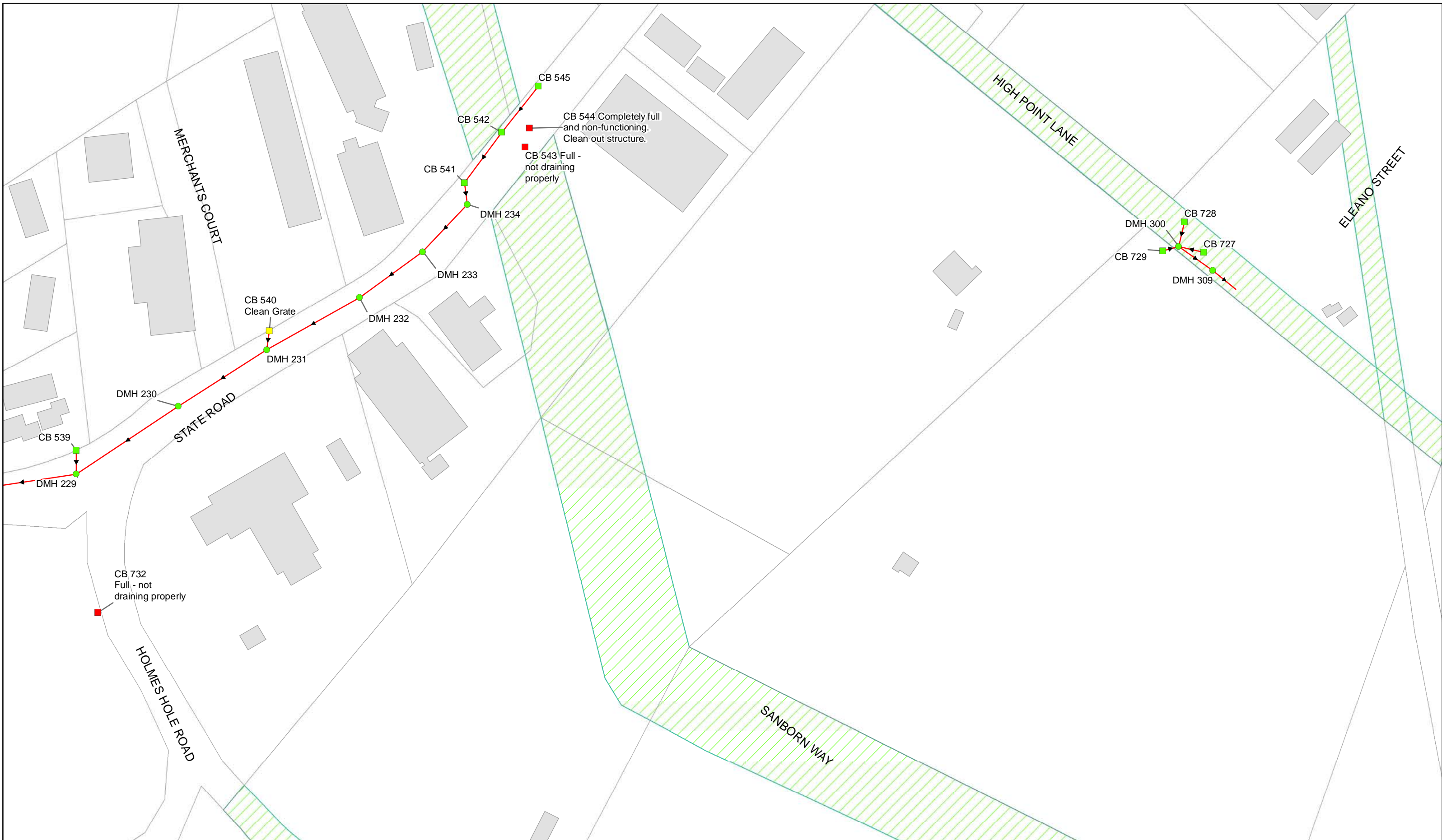


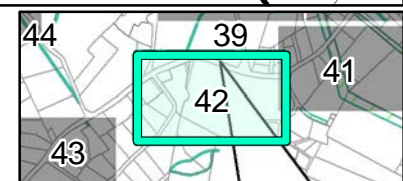
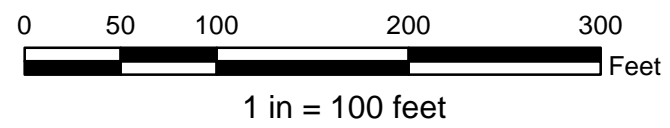
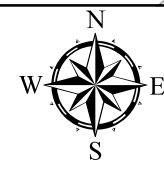
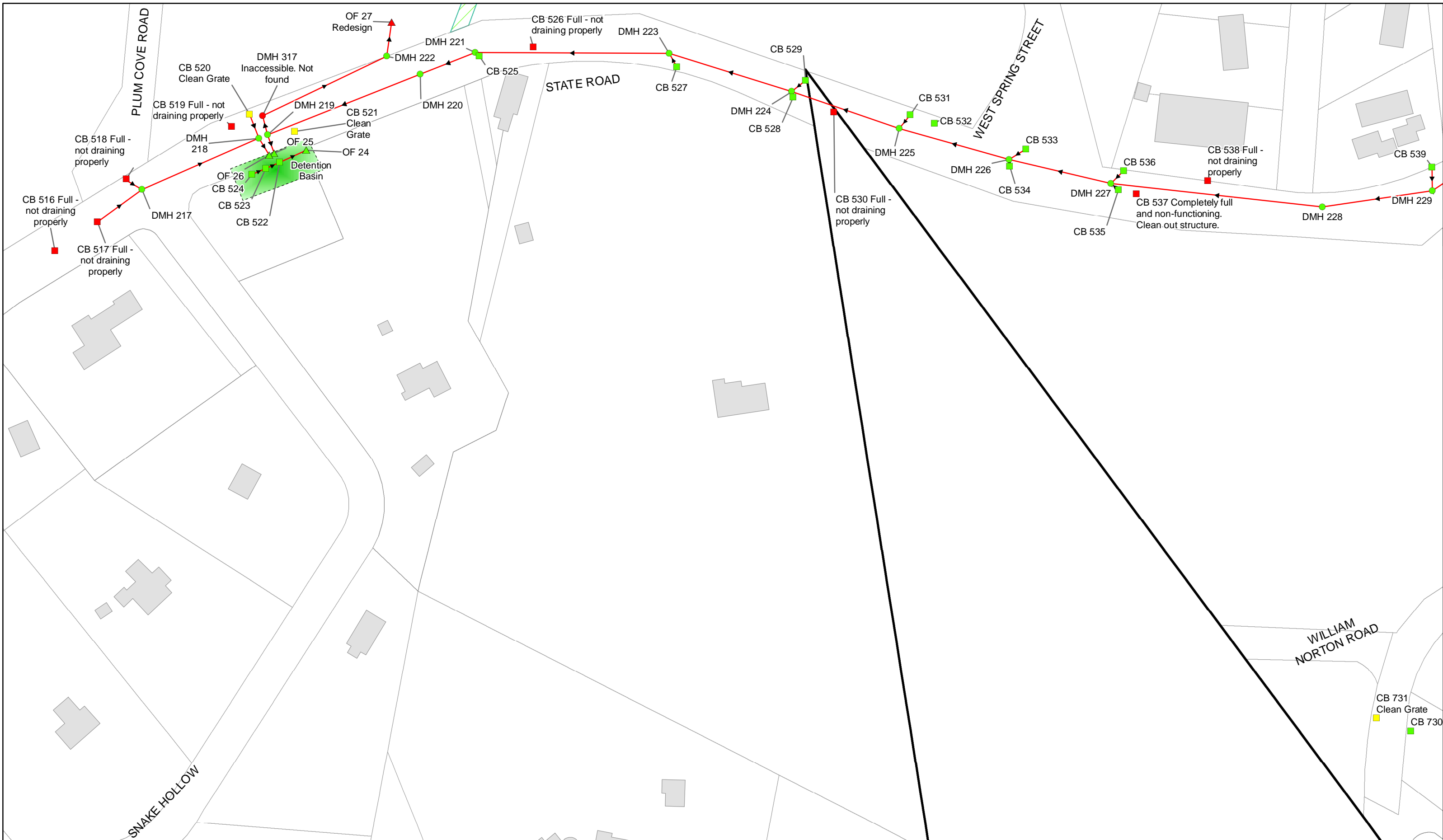


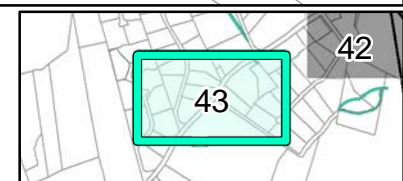
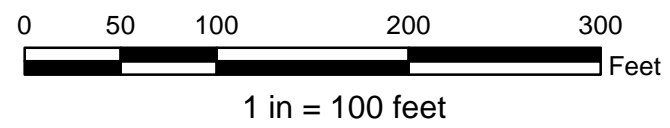
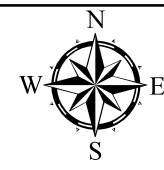
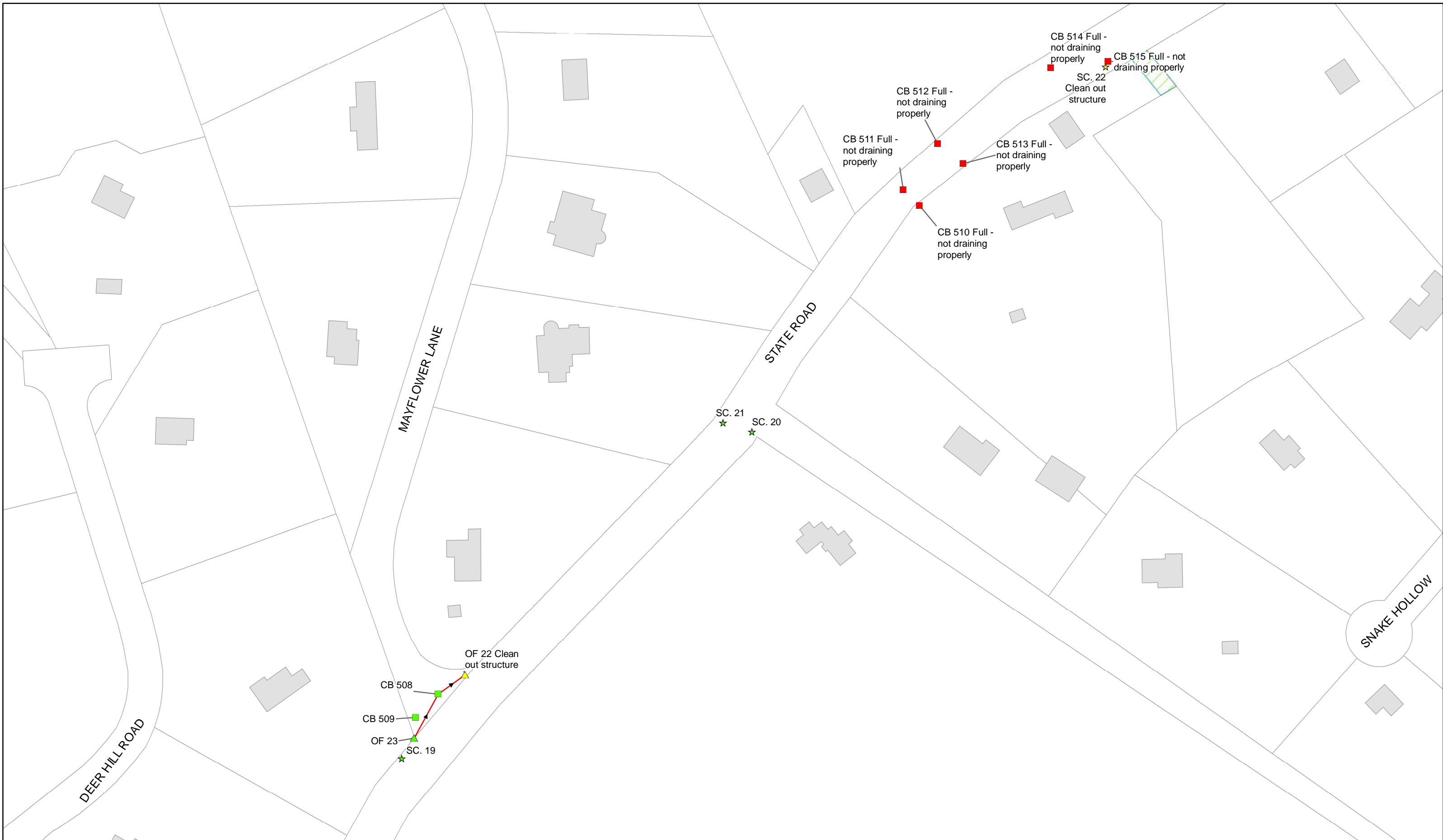












CB 255 Completely full
and non-functioning.
Clean out structure.



CB 253
CB 254
OF 6 Clean
out structure

CB 252

CB 251 Clean
out structure

CB 250

RIPLEY'S FIELD PATH


MOTT HILL ROAD

MAYFLOWER LANE

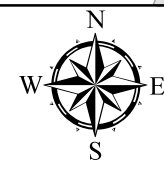
LAMBERTS
COVE ROAD

CHAPPAQUONSETT ROAD

PASTURE GATE ROAD



Environmental Partners
A partnership for engineering solutions. GROUP



Stormwater Mapbook - Conditions
Tisbury, MA
January 2018

